

TAXABLES
THE LOW DUTCH SETTLEMENT
OF THE CONEWAGO
YORK COUNTY, PENNSYLVANIA
1762 - 1799

Taxables
The Low Dutch Settlement
of the Conewago
York County, Pennsylvania
1762 - 1799

By
Arthur Weaner

Edited by
Joan R. Hankey

Gettysburg, Pennsylvania
Adams County Historical Society
1997

TABLE of CONTENTS

List of Figures and List of Maps	iv
1997 Editor's Preface	v
1983 Author's Preface (Reprinted)	vi
1984 Author's Preface (Reprinted)	vii
1997 Author's Preface	viii
Chapter	
I Introduction	1
II Names of Taxables 1762-1799	3
III Footnotes	21
IV Tax List Tabulation	53
V Description of Buildings	55
VI Possible Low Dutch Surnames	59
VII Conewago Baptismal Register List of Names	61
VIII Low Dutch Surnames in 1884 Rev. Demarest Account	63
IX Low Dutch Surnames in ca1783 Petition to Congress	65
X Low Dutch Settlers Map	69
XI Notes and Comments	73
XII Low Dutch Congregation Unrecorded Deed	85
XIII Revolutionary War Militia Rosters and Service Records	89
XIV The Dutch Company	105
Epilogue	107
Index	109

LIST of FIGURES

1.	1774 Date Stone	28
2.	Osborne's or Northern Cemetery Draft	74
3.	Rev. Cosine Draft	76
4.	Rev. Cosine Draft	77
5.	Church Location Draft	78
6.	York-Adams Counties - 1821	79
7.	Adams Co. Map - 1858	81
8.	Southern Cemetery Draft	82

LIST of MAPS

Low Dutch Settlers Maps	70-71
-----------------------------------	-------

1997 EDITOR'S PREFACE

Last year I was approached by the Adams County Historical Society (ACHS) Executive Director, Dr. Charles H. Glatfelter, regarding a potential project. He explained to me that Arthur Weaner had published in 1983 an important study on the Low Dutch settlement, followed in 1984 with a second volume, but the ACHS had sold all copies. Since I had completed some projects for the Society which included indexing, Dr. Glatfelter suggested I look at Mr. Weaner's volumes with the objective of editing the two volumes into one volume and providing an index. This edition is the result.

I have endeavored to follow Mr. Weaner's original format as closely as possible. If the reader has previously consulted the 1983 and 1984 volumes, the similarities will be recognized. I have made the corrections in the first volume as set out in the second volume. The contents of Chapters I through XII and the Epilogue in this edition are from the 1983 volume; Chapter XIII plus the additions and corrections to the 1983 volume are as written in the 1984 volume. Chapter XIV is completely different, as explained therein.

The major change provided in this edition is the Index. It is an every-name index. Thus, the reader can be sure, by consulting the index, where every name mentioned in the text throughout this edition is located.

The slight format change in no way minimizes the importance and significance of Arthur Weaner's original work. In order to maintain ties to the 1983 and 1984 volumes, I have reprinted on the following pages, the prefaces he wrote for those editions. Mr. Weaner has also written a preface for this 1997 edition.

My work has been solely one of retyping Mr. Weaner's manuscript and making some format changes which are possible because of the introduction of an index. Nothing can overshadow the content of this study which did before, and still does, come from Arthur Weaner's authorship.

Joan R. Hankey
Editor

February 1997

PREFACE

[Reprinted from the 1983 volume]

During the past hundred years there have been a number of articles and newspaper serials devoted to the subject of the Low Dutch Settlement of the Conewago situate in York, but now Adams, County, Pennsylvania. The text of most of these writings mention names of families said to have resided here, describe the area settled, and discussed migration here from New Jersey and the times of departure to Kentucky and New York, all with little or no documentation.

In an effort to document names, places and times of residence here the existing York County Tax lists and the tax lists published in Pennsylvania Archives, Series III, Volume 21 were examined. There is no check list or church membership roster to guide one in the selection or rejection of a surname as being Low Dutch or associated with the Low Dutch Settlement of the Conewago. In some instances will and deeds were examined to ascertain if witnesses or executors were of known Low Dutch origins or children were married to known Low Dutch family members. Other references for names were examined and the findings are recorded in the footnotes.

I am quite certain errors and omissions will be found herein, for which I express apology, however I trust you will find the content of interest and value.

I am indebted to Dr. Charles Henry Glatfelter, Director of the Adams County Historical Society, Gettysburg, Pa., for the suggestion of this study, and for his able and continual guidance regarding the format and content, and to the Adams County Historical Society for source and reference material.

Arthur Weaner

27 December, 1983

Arthur Weaner
145 Weaner Road
Gettysburg, PA 17325
717 / 334-6140

PREFACE

[Reprinted from the 1984 volume]

Volume II of this title is designed to make corrections of the text in Volume I, to make additions and comments thereto, and to make enlargement of the goot notes to add militia and military records for the Revolutionary War period for Holland Dutch names of the Conewago Settlement.

The foremat of Volume II follow that as is contained in Volume 1.

As was the case with Volume I in 1983, Volume II is presented as a gift to the 1984 Donors to the Low Dutch Cemeteries Improvement Fund, c/o. Mr. John K. Lott, 646 Hunterstown Road, Gettysburg, PA 17325.

Copies of this volume, and Volume 1, can be procured by making inquiry to the Adams County Historical Society, Drawer A, Gettysburg, PA 17325.

Arthur Weaner
145 Weaner Rd.
Gettysburg, PA 17325
717 / 334-6140

1 October, 1984

1997 AUTHOR'S PREFACE

Since the first edition of my work on the Low Dutch Settlement was published in 1983 and 1984, little or no new information on the subject has come to light. Since the supply of copies of this edition has been exhausted and the demand for the work continues, we have decided to prepare a second edition consisting of one volume and including an index.

My own interest in the Low Dutch settlement and its inhabitants began in the early 1960s when I was making connected surveys of central Adams County land using aerial maps. About this time I began receiving inquiries from correspondents who had great interest in the old Low Dutch settlement. In most cases it was possible to give them information, and the correspondence continues.

I am pleased that Joan R. Hankey has been willing to edit my previous work and cast it into its present form, which will make the material available to those interested in the Low Dutch in a more convenient form than was practically possible before.

Arthur Weaner

February 1997

Chapter I

INTRODUCTION

The existing York County tax lists between 1762 and 1799 were examined for Low Dutch names, they being a prime source of official information regarding residency. Unfortunately many lists are missing, incomplete, faded, or otherwise in poor or near unreadable condition. Most of the early lists contain names and tax amounts only. Many state a tax on occupation, but fail to state the occupation. Beside tax on real estate (for which many lists make no mention of acreage), cows and horses were generally taxed, along with negroes and servants, and in some years tax on silver personal property. Generally single men were contained in separate lists, or often with the letters "Phd", indicating a per head tax.

The townships wherein the Settlement was located, and for which tax lists were examined are Berwick (which includes the townships of Hamilton and Oxford of today), Mount Joy, Mount Pleasant, Reading, Straban(e), and Huntington (which includes parts of Latimore township of today). Low Dutch names found in other townships are given in the footnotes. The years for which tax lists are available for each township are as follows:

1762, 1772, 1775	photocopies of originals
1779, 1780, 1781, 1782, 1783	printed lists published in Pennsylvania Archives, Series III, Volume 21
1784, 1785, 1786, 1787, 1788, 1789, 1792, 1798, 1795, 1797, 1799	photocopies of originals

The most generally used spelling(s) of surnames is given, followed in parenthesis by most of the variants found in the tax lists. The variant surname spellings are cross referenced in the index. After given name follows such information as name of township and years of residency, acreage, slaves/servants, marital status, and miscellaneous information. There is no way to identify names, thus the same given name for a residency of many years in a township may refer to different persons by this same given name. Occasionally the use of Sr. and Jr. were used or a military title, which aids identification.

The intent of this study is to list the Low Dutch names found on the tax lists in the townships of the study area for the years under consideration. The study shows many resided here without owning land, and many with small acreage. This can vividly be seen when from year to year the larger tracts are reduced or increased by areas of less than twenty acres. For many of these land

transactions no deed or mortgage record was ever recorded publicly.

Particular surnames are listed or discussed in many different parts of this work; hence, the index should always be consulted to insure that all information about a particular person has been seen.

Abbreviations

ACHS	Adams County Historical Society
a.	Acre
Ber	Berwick Township
Hunt	Huntington Township
MtJ	Mount Joy Township
MtP	Mount Pleasant Township
NL	No Land
Rdg	Reading Township
SM	Single Man
Str	Straban(e) Township
DB	Draft Book (Adams County Prothonotary Office)
p.	perch
N.B.	Nota Bene (meaning Note Well, or Take Notice)

Chapter II

NAMES OF TAXABLES 1762-1799

AMMERMAN (Aumerman, Omerman)

Estate MtP 1788.
Henry MtP 1772, 1775, 1779, 1780, 1781; Str 1799.
James Ber 1795 19a.; 1797.
Widow MtP 1782; 1783 Str NL; Str 1799.

BANTA (Banter)

Abraham Str 1772; MtJ 1775; Str 1780 NL 2 Negroes.
Albert Ber 1775.
David Rdg 1780.
Henry Str 1772, 1775 (2 entries for this given name).
Peter MtP 1779, 1780, 1781; Str 1782 NL, 1783 NL.
Samuel 1779, listed for 1 cow; no land or tax. (From PA Archives, Series III, Vol. 21, York Co., Germany Twp.)
Widow Str 1772; Ber 1775.

BARNET (Burnet, Burnett)

George Ber 1772; MtP 1780; Str 1781, 1782 NL, 1783 225a.;
MtP 1784, 1785, 1786, 1787, 1789, 1793 100a., 1795
130a., 1797.
Thomas MtP 1783, 1784, 1785, 1786.

BICE (Bonce, Boyce, Boice, and in Deeds Dice)

Dennis Str 1785, 1786, 1787, 1788, 1789.

BODINE (Bedine)

Abraham Str 1789; MtJ 1792 NL, 1793 NL.
Cornelius Str 1792 92a., 1793 NL.

BODINE (cont'd)

John Str 1772, 1775, 1779 174a., 1780 150a., 1781 169a.,
1782 169a., 1783 168a., 1784, 1785, 1786, 1797,
1799.

Widow Str 1787, 1788 170a., 1789, 1797, 1799.

Widow Lem(m)e Str 1792 160a., 1793 170a.

BREEN

Berwick Twp.: 1762 Philip BATHER; 1772 Philip BUCHAIR; 1775
Philip BADER; 1779 Philip BOTTER 156a.; 1780
Philip BOTER 100a., Philip BREAN 150a. [It
would appear the preceding entries do not
pertain to one of Low Dutch origins,
especially when the 1780 duplicate lists two
different surnames.]; 1781 Philip BREESE
150a.; 1782 Philip BRIEN 150a.; 1783 Philip
BRYAN 150a., 4 inhabitants; 1784 Phillip BRIN;
1785 Philip BRIN; 1786 Philip BREEN; 1787
Philip BRIAN; 1788 Philip BREEN 198a.; 1789
Phillip BRYAN 198a.; 1792 Philip BRAGAN 93a.

BREWER

Abraham Str 1779 NL, 1780 NL, 1781 NL, 1783 NL.

Daniel Str 1779 200a., 1780 200a., 1781 200a., 1782 200a.,
1785, 1786.

John Str 1784, 1785, 1786.

BRINKERHOFF (Blinkerhoff, Tickerhoof, Tickerhuff)

Frederick MtP 1772, 1775, 1779 NL, 1780 NL.

George Str 1792 38a.

George Str 1785 SM - but crossed out.

George Str 1772, 1775, 1779 480a., 1780 780a. 6 negroes,
1781 482a. 4 negroes, 1782 482a., 1783 482a. 6
negroes, 1781 482a. 4 negroes, 1782 482a., 1783
482a. 6 negroes, 1784, 1785, 1786, 1787, 1788 500a.
4 negroes 11 horses 12 cows and (silver) plate,
1789 491a. 4 negroes, 1792 491a., 1793 490a., 1795
490a. 3 slaves, 1797, 1799.

BRINKERHOFF (cont'd)

Gilbert MtP 1779 214a., 1780, 1781 7 negroes, 1782, 1783, 1784, 1785, 1786, 1787, 1788, 1789, 1792 197a., 1793 197a., 1795 197a. 1 negroe, 1797 schedule missing for letter B, 1799.

Henry MtP 1792, 1793 NL, 1795 96a., 1797 schedule missing for letter B, 1799.

Henry MtP 1793 162a.

Jacob MtP 1779 NL, 1780, 1781, 1782, 1783, 1784, 1785, 1786, 1787, 1788, 1789, 1792 190a.

James MtP 1775, 1779 257a., 1780, 1781 2 negroes, 1782 1 negro, 1783, 1784, 1785, 1786, 1787, 1788, 1789 2 negroes, 1792 564a. 2 negroes, 1793 254a. 2 negroes, 1795 257a. 2 "negors".

James, Jr. Str 1772.

John Str 1781 SM, 1782 SM, 1783 SM, 1784 SM, 1785, 1786, 1787, 1793, 1799.

Luke MtP 1783 Servant, 1784, 1785, 1786, 1787, 1788, 1789, 1792 NL, 1793 SM.

Roliff (given name variously spelled) MtP 1779 270a., 1780, 1781, 1782, 1783, 1784, 1785, 1786, 1787, 1788, 1789, 1792 193a.

BURCAW (Barklow, Degraw, Bercaw)

Abraham Str 1772, 1781 SM, 1782 NL; MtP 1783, 1784, 1785; Str 1785, 1786, 1787, 1788 195a., 1792 250a., 1793 190a., 1795 190a., 1797, 1799.

Cornelius Str 1792 NL.

Daniel, Jr. Str 1789 NL.

Ferdinand MtP 1785; Str 1786, 1787; MtP 1788, 1789.

George Str 1781 SM; MtP 1792 300a.; Str 1795 167a.

George, Jr. Str 1782 NL; MtP 1784, 1785, 1786, 1793 NL; Str 1799.

George (Sr.) Str 1779, 1780 6a., 1781 NL, 1782 NL, 1783 NL; MtP 1784, 1785, 1786, 1787, 1788, 1789; Ber 1790; MtP 1793 280a., 1795 NL; Str 1797, 1799.

BURCAW (cont'd)

James Str 1792 NL.
John MtP 1786, 1787, 1788, 1792 NL, 1793 NL, 1795 NL;
Str 1797, 1799 SM.
Peter MtP 1780, 1781, 1782, 1783, 1784; MtJ 1785 140a.,
1793 132a., 1795 132a., 1797, 1799.
William Str 1792 NL.

CARMACHIEL (Cormichael)

Peter MtP 1786, 1784.

CASSAT(T) (Canine, Cazatt, Cersart, Crosser, Cozzart, Kennine,
Kinnine)

Andrew MtP 1785 SM; Str 1786; MtP 1788.
David Str 1772, 1775, 1779, 1780 240a., 1781 240a. 1
Negro, 1782 240a., 1783 240a., 1784, 1785, 1776,
1787, 1788, 1789, 1792 237a., 1793 282a., 1795
286a., 1797, 1799; MtP 1797.
Francis Str 1772, 1775, 1779, 1780 150a., 1781 150a. 2
negroes, 1782 150a., 1783 150a, 1784, 1785, 1786,
1787, 1788 165a. 2 Negroes, 1789; MtP 1789; Ber
1792 188a., 1793 188a., 1795 188a.; Str 1797; MtP
1799.
Jacob Str 1779, 1780 150a., 1781 150a., 1782 150a., 1783
150a., 1784, 1785, 1786, 1787, 1788 164a., 1789,
1792 325a., 1793 325a., 1795 325a., 1797, 1799; Ber
1797; Str 1799 SM.
John Str 1792 160a.
Peter MtJ 1772; Str 1775; MtP 1779; MtJ 1780 163a; MtP
1784, 1785, 1786, 1787, 1789, 1792 200a. 1 Negro;
Str 1772, 1775; MtP 1780, 1782, 1792 200a., 1793
200a.
Samuel Str 1799.
Thomas MtP 1782.
Widow Str 1788 21a.

CHAMBERLAIN (Chamberland)

Clayton/Cleton MtP 1787.

COMONGER (Commonger)

Henry Str 1779, 1780 50a., 1781 50a., 1782 50a., 1783 75a., 1784, 1785, 1786, 1787, 1788, 1789, 1792 100a., 1793 300a.

John Str 1779, 1780 50a., 1781 50a., 1782 50a., 1783 25a.; MtP 1799.

CONOVER (Cochenauer, Covenover, Covinover, Cownoyen)

Cornelius MtP 1783, 1784, 1785, 1786, 1787, 1789.

Gabriel MtP 1793 NL.

Garrett MtP 1779 SM, 1781, 1783, 1785, 1786, 1787, 1788, 1789, 1792 150a., 1793 170a., 1795 170a.

Garrett, Jr. MtP 1793 SM.

John MtP 1780, 1781, 1784 (2 listings), 1785, 1786 (2nd entry SM), 1787 (2nd entry SM), 1788, 1789, 1792 100a., 1793 100a., 1795 100a.; Str 1797, 1795 (2nd entry NL); Str 1797.

John, Jr. MtP 1788 SM, 1789 SM, 1792 NL, 1793 SM, 1795 SM.

Joseph MtP 1795 SM.

COSHUN (Cushon)

John MtP 1793 NL, 1795 NL.

COSINE (Cozine, Crozine)

Cornelius Str 2a. Tenyart [sic] tanyard.

Cornelius, Jr. Str 1775, 1779 100a., 1780 100a., 1781 100a., 1782 100a., 1783 150a., 1784.

Cornelius, Rev. Str 1775, 1779 434a., 1780 300a., 1781 433a., 1782 433a., 1783 383a., 1784, 1785, 1786.

Gerrard Str 1786, 1787, 1788 140a., 1789.

John Str 1783 SM, 1784, 1785, 1786, 1787, 1788 145a. (silver) plate, 1789, 1792 160a., 1793 170a.

COSINE (cont'd)

Martin Str 1797.
Peter Str 1780 100a.
Widow Str 1775.

COVERT (Kosvert)

Daniel Str 1781 SM; Ber 1784, 1785, 1788.
Isaac Str 1779, 1780 NL, 1781 NL, 1782 NL; MtP 1783,
1784, 1785; Str 1786.

DATES (Deats)

William MtP 1792 NL, 1793 NL, 1795 NL.

DEAMORIST (Dumeree)

Albert MtP 1789 SM, 1792 NL, 1793 NL.
Cornelius MtP 1782, 1783, 1784, 1785, 1786, 1787, 1788; Str
1789.
Daniel Str 1799 tanner SM.
David Str 1799 tanner SM.
David MtP 1772, 1775, 1779, 1780, 1781, 1782, 1783, 1784,
1785, 1786, 1787, 1788, 1789, 1792 190a., 1793
190a.; Str 1775, 1779, 1780 100a. 1 negro, 1781
96a. 1 negro, 1782 96a., 1783 96a., 1784, 1785,
1786, 1787, 1788, 1789, 1792 100a., 1797, 1799.
Gerrard MtP 1779 SM, 1780, 1781, 1782, 1783, 1784, 1785,
1786, 1787, 1788, 1789, 1792 35a., 1793 35a. occu-
pation carpenter, 1795 36a., 1799 Carpenter.
Luke MtP 1787 SM, 1792 22a.
Samuel Str 1772, 1779, 1780 118a., 1781 111a. 1 negro,
1782 111a., 1783 111a., 1784.

DEBOUND (Debond, DeBaun, Deband)

Abraham MtP 1775.
Joseph MtP 1772, 1775.

DEGROF (F)

Abraham MtP 1779, 1780, 1781, 1782, 1783, 1784; Str 1785,
1786, 1787, 1789; MtP 1795 NL.

Margaret MtP 1795 200a. 1 negro, 1799.

Michael MtP 1772, 1775, 1779, 1780, 1781 1 negro, 1782 1
negro, 1783 1 negro, 1784, 1785, 1786, 1787, 1788
270a., 1789, 1792 254a. 1 negro.

Michael, Est. MtP 1793 254a. 1 negro.

Moses MtP 1795 NL.

Samuel MtP 1779, 1780, 1781.

William MtP 1779, 1780, 1781, 1782, 1783, 1784, 1786, 1787,
1788, 1789, 1792 112a., 1793 111a., 1795 (name
crossed off).

DORLAND (Doran, Durlind, Dorling)

Gerret Ber 1779, 1780, 1781, 1782, 1783 1 slave, 1784,
1785, 1786, 1787 Capt., 1788 1 slave, 1789.

Lambert Str 1772; Ber 1787 SM.

Lebhart(?) Ber 1788 SM.

Terrah/Terrak Str 1779 NL, 1780 NL 3 negroes, 1782 100a.,
1783 NL, 1785, 1786, 1787 (name crossed off).

DURBORAW

Isaac MtJ 1797.

Isaac, Sr. MtJ 1797.

DUREE (Diree)

Samuel MtP 1772, 1775; Str 1775.

GRIGGS

William MtP 1792 63a., 1793 63a., 1795 63a.

HOUGHTELIN (Houghdail, Houghdeling, Houghtail, Hodelin, Hohtalin, Haughdelen)

Abraham MtP 1779 SM, 1780, 1781 NL, 1782 NL, 1784 SM, 1785 SM, 1786 SM, 1787 SM, 1788 SM, 1789 SM, 1792 SM, 1793 SM, 1795 SM, 1797 SM, 1799 SM.

Hezekiah, Jr. MtP 1793 NL.

Hezekiah (Sr.)/Ezekial MtJ 1775, 1779; MtP 1780, 1781 1 negro, 1782, 1783, 1784, 1785, 1786, 1787, 1788, 1789 1 negro, 1792 280a. 1 negro, 1793 283a. 1 negro, 1795 280a. negro, (1797 part of Duplicate missing), 1799.

William/Helemas MtJ 1772, 1779 131½a., 1780 131a., 1781 140a., 1782 140a., 1783 140a., 1784, 1785, 1786, 178 1788 140a., 1789 140a., 1792 140a., 1793 140a., 1795 140a., 1797, 1799.

HOUTS (Houtz)

Christopher MtP 1783, 1784, 1785, 1786, 1787, 1789.

Estate MtP 1788.
"his heirs", tanyard MtP 1781.

Jacob MtP 1782; Ber 1783; MtP 1785, 1786.

John MtP 1772, 1775, 1779, 1780.

Stophel Ber 1779, 1781 Tan yard, 1782.

Widow MtP 1787; Str 1795 10a.

HULICK

Isaac MtJ 1792 165a., 1793 156a., 1795 156a., 1797, 1799.

Nicholas MtP 1785 SM.

Peter MtJ 1786, 1787, 1788 316a., 1789 316a.

Tinnis MtJ 1786.

Windel/Winnel MtJ 1795 170a., 1797, 1799.

JEWEL (Juel)

Cornelius MtP 1787 SM, 1788 SM.

JEWEL (cont'd)

Laurence/Lawrence Str 1784, 1785, 1786 SM, 1787, 1788
"Single freeman".

Widow MtP 1783.

William MtP 1783; Str 1785, 1786, 1788.

JOHNSON

Abraham MtP 1786, 1787.

Andrew MtP 1781, 1782; MtJ 1784, 1785, 1786, 1787, 1788,
1789 140a., 1792 140a.

James MtJ 1772, 1779 NL, 1780 NL; Str 1779 21a., 1780
20a., 1781 20a., 1782 20a., 1783 25a.

Thomas MtP 1775, 1779, 1780, 1781, 1782, 1783, 1784, 1785,
1786, 1787, 1788, 1789 6 tea spoons; Str 1787.

William Str 1779 30a., 1780 40a., 1781 30a., 1782 30a.,
1783 30a., 1787, 1789.

KIPP (Cip, Gip, Keip, Kip, Kitt, Kype)

Barnabas MtP 1787; Str 1788 NL; MtJ 1793 NL.

Barnett MtP 1786.

Jacob Str 1792 8a., 1793 8a. Poor, 1799.

John MtP 1775, 1779, 1780, 1781, 1782, 1783, 1784, 1785,
1786, 1787, 1788, 1792 94a., 1793 94a., 1795 100a.,
1799.

Henry MtP 1799 weaver.

Nicholas Ber 1783.

William Str 1797.

KITCHEN (Citchin)

Joseph Ber 1792 NL, 1793 93a., 1795 107a., 1797, 1799.

Richard MtP 1785; Str 1786, 1787, 1788, 1789, 1792 194a.,
1793 193a., 1795 194a., 1797, 1799.

KOVERT

Daniel Str 1787.

Isaac Str 1787.

KOVER

Jacob 1782, listed for 19a. land, tax £ 2 13 9. (N.B. this may not be a valid reference to the Kovert surname.) (From PA Archives, Series III, Vol. 21, York Co., Germany Twp.)

LITTLE

Adam MtJ 1797, 1799.

Andrew MtJ 1775 SM, 1779 NL, 1780 SM, 1781 80a., 1782 80a., 1783 80a., 1784, 17815, 1786, 1787, 1788 188a., 1789 188a., 1792 160a., 1793 180a., 1795 188a., 1797, 1799.

Casper/Jasper MtJ 1762, 1772, 1775, 1779 413a., 1780 400a., 1781 333a., 1782 333a., 1783 333a.

David MtJ 1772, 1775 inmate, 1779 NL, 1780 NL, 1781 NL, 1782 NL, 1783 NL, 1784, 1785, 1786, 1787, 1788 90a., 1789 90a., 1792 90a., 1793 90a., 1795 90a., 1797.

David MtJ 1790 SM.

George MtJ 1779 NL.

Henry MtJ 1775 SM.

Henry MtJ 1762, 1773, 1775 inmate, 1779 NL, 1780 300a., 1789 90a., 1792 90a., 1795 90a., 1797, 1799.

Henry, Jr. MtJ 1781 NL, 1782 NL, 1784, 1785, 1786, 1787, 1788 94a., 1793 90a., 1797.

Henry, Sr. MtJ 1775, 1779 323a., 1781 320a., 1782 320a., 1783 320a., 1784, 1785, 1786.

Jacob MtJ 1772, 1779 NL, 1780 NL, 1781 NL, 1788 200a., 1789 200a., 1792, 1793 200a., 1797 SM.

John MtP 1779 100a., 1780 106a., 1784 SM; MtJ 1785, 1788 188a., 1789 150a., 1792 100a., 1793 150a., 1795 140a., 1797, 1799.

LITTLE (cont'd)

John, Jr. MtJ 1786 SM.

John, Sr. MtJ 1784 SM, 1785 SM, 1786 SM, 1787.

Michael MtJ 1772, 1780 NL.

Widow MtJ 1784, 1789 20a., 1793 19a., 1795 19a., 1797.

LATSHELLS (Lashels, Lasshels, Lassheles, Latchel)

George MtP 1781 NL, 1784, 1786, 1787, 1788, 1789;
Str 1792 75a., 1793 70a 1 negro, 1795 70a 1 negro,
1797, 1799.

James MtP 1785 SM, 1786 SM.

LOTT

Cornelius Ber 1793 NL; MtP 1799 weaver.

LOYSTER (Leister, Loister, Louster)

Isaac MtJ 1793 SM.

Peter, Jr. Str 1787; MtJ 1785.

Peter, Sr. Str 1782 NL, 1784, 1785, 1786, 1787 poor,
1788, 1789.

MIDDEG

John MtP 1781 NL.

MONFORT (Menfore, Minefore, Monford, Munfort)

Francis MtJ 1772, 1775, 1779 141a., 1780 140a., 1781 141a.,
1782 141a., 1783 141a. 1784.

James MtP 1772, 1775, 1779, 1780, 1781, 1783, 1785, 1786,
1787.

John Str 1772, 1775, 1779 135a., 1780 135a., 1781 135a.,
1782 135a., 1783 300a., 1784, 1785, 1786, 1787,
1788, 1789, 1792 118a., 1793 145a., 1795 140a.,
1797, 1799.

Laurence Str 1779 135a., 1780 135a., 1781 135a., 1782 135a.,
1783 188a., 1785, 1786, 1787, 1788, 1789, 1792
160a., 1793 236a., 1795 245a., 1797.

MONFORT (cont')

Peter Str 1782 SM, 1783 82a.; MtJ 1792.

Peter MtJ 1772, 1775, 1779 139a., 1780 139a., 1781 139a.,
1782 139a., 1783 139a., 1784, 1785, 1786, 1787,
1788 225a. 1 negro boy, 1789 139a., 1792 139a.,
1793 139a. 1 negro, 1795 139a., 1797.

NEVIES (Nevas)

Martin Str 1781 NL, 1782 130a., 1783 150a.; MtP 1787,
1788, 1789 118a.

Martin, Est. MtP 1792 100a.

Widow Str 1783 NL.

O'BLINS

Alexander Rdg 1799 SM.

Daniel, Jr. Rdg 1793 SM, 1795 150a. SM, 1797 100a.

John Rdg 1775, 1779 2 negroes, 1780 2 slaves, 1781 still
& 2 negroes, 1782 negro, 1783, 1784, 1785, 1786,
1787 2 slaves, 1788 still & 2 negroes, 1792 350a.,
1793 349½a., 1795 350a., 1797 349a. 2 slaves, 1799.

OSBORN(E) (Osburn)

Samuel Str 1792 SM, 1797, 1799.

William Str 1785 SM.

PARSIL (Persil, Persill, Parsle, Paracels)

Isaac Ber 1775, 1779, 1780, 1781, 1782, 1783, 1784, 1785,
1786, 1787, 1788, 1789, 1792 114a., 1793 114a.

John Ber 1772, 1775, 1779, 1780, 1781, 1782, 1783, 1784.

Peter Ber 1779, 1780, 1781, 1782, 1783, 1784.

Richard, Jr. Ber 1772, 1775, 1779, 1780, 1781, 1783, 1785
SM.

Richard, Sr. Ber 1772, 1775, 1779, 1780, 1782, 1783, 1784,
1785, 1786, 1787, 1788, 1789.

Rudolph Ber 1779 104a., 1780 100a., 1781 100a., 1782 100a.,
1783.

PETERSON

Andrew Str 1779 100a., 1780 100a.
Garet MtP 1781 NL, 1782 NL.
Garnet MtP 1780 NL.
James MtP 1772, 1775 SM; Ber 1780 322a.
John Str 1779 270a., 1780 270a.
Robert Hunt 1779 NL.
Thomas MtP 1772, 1775.
John 1779 tax lists, Weaver, no land. (From PA Archives, Series III, Volume 21, York Co., Germany Twp.)

RIPERTON

Frederick Str 1780 NL.

RINGLAND

John Ber 1762; MtJ 1779 316a, 1780 316a., 1781 316a., 1782 316a., 1783 316a., 1784, 1785; Germany Twp. 1783 100a., 1782 118a.
John 1782, 118a., 2 horses, tax £ 9 .8 .7; 1783, 100a., 6 inhabitants. (From PA Archives, Series III, Vol. 21, York Co., Germany Twp.)

SMOCK (Schrock, Smoak, Smok)

Barney MtP 1779, 1780, 1781, 1782, 1783.
Jacob Rdg 1775, 1793 NL Black Smith.
John MtP 1775, 1779, 1780, 1781, 1782, 1783, 1784, 1785, 1786, 1787, 1788 (2 entries), 1789 (2 entries), 1792 165a., 1793 165a.
John Hunt 1782, 1783, 1787.
Mathias, Jr. MtP 1783, 1784, 1788, 1793 SM.
Mathias, Sr. MtP 1779, 1780 50a. & NL, 1782 NL, 1783 NL, 1784, 1785.
Tice MtP 1781 50a. & NL.

STAG (Stagg)

Daniel MtP 1795 NL, 1797 NL.

James Str 1792 97a., 1793 100a. 1 negro, 1795 97a. 1 negro.

STRIKER

Abraham Ber 1789.

TITSWORTH

Isaac Titchworth) Mt Pleasant 1787, no tax paid.

Mark Titchworth

VAAZDEN

Gennet Str 1797.

VanARSDALEN (VanAsdolin, VanAnsdalin, Finarsdol)

Abraham Str 1772; Ber 1775, 1779, 1780, 1781, 1782, 1783, 1784, 1785, 1786, 1787.

Cornelius Str 1772, 1775, 1779 188a., 1780 188a., 1781 188a., 1782 188a., 1783 188a., 1784, 1785, 1786, 1787; MtJ 1787.

David Ber 1786 SM, 1787 SM, 1788 Black Smith, 1789; Str 1789, 1792 180a.

Ellinor, Widow Ber 1788 Poor.

Garet Str 1781 NL.

Garret Str 1799 SM.

Garrett, Jr. Str 1779 100a., 1780 100a., 1781 100a.; MtP 1782.

Garret, Sr. Str 1779 negro, 1780 200a., 1781 206a., 1782 206a, 1783 153a., 1784, 1786, 1787, 1789, 1792 150a., 1793 190a., 1795 189a., 1799.

Isaac Str 1782 NL, 1783 153a., 1784, 1785, 1786, 1787, 1789, 1792 150a., 1793 140a., 1795 160a., 1797, 1799; MtP 1786, 1787, 1788, 1789; Ber 1789 SM; Rdg 1792 SM.

VanARSDALEN (cont'd)

John Str 1772, 1779, 1781 370a., 1782 NL, 1789; MtP 1780, 1783, 1785, 1787, 1789, 1792 NL, 1793 NL, 1795 NL, 1797 NL; Ber 1786, 1787, 1788 SM; Str 1789; Ber 1788, 1789.

Luke MtP 1779; Str 1780 NL 2 negroes, 1781 NL 1 negro, 1782, 1783 2 negroes.

Mary Ber 1788 Poor.

Peter Str 1792 SM; Ber 1793 Black Smith, 1795 100a. black smith, 1797, 1799.

Simon, Mjr. MtP 1780.

Simon (Sr.) Str 1772 273a. Negro, 1779 NL; MtP 1779 2 properties, 1780; Str 1780 NL; MtP 1781, 1782 (2 entries); Str 1782 10a.; MtP 1783; Str 1783 150a.; MtP 1784, 1785; Str 1785, 1786, 1787; MtP 1787, 1788, 1789; Str 1789.

Simon (Jr.) Str 1779 100a., 1780 140a.; MtP 1781 119a., 1782 119a., 1783 133a.

Widow Str 1783 NL, 1784, 1785.

William Str 1787 Single Freeman.

VANDERBELT (Vanderbilt)

Andrew Str 1795 SM (name crossed off).

David Str 1779 SM, 1781 SM, 1782 SM, 1783 180a., 1784 SM, 1785 SM, 1786 SM, 1787 SM, 1788 180a. SM, 1789, 1792 SM, 1793 170a., 1795 180a., 1797, 1799.

James Str 1779 NL, 1780 150a.; MtP 1781 NL, 1782, 1784, 1785, 1786, 1787.

VanDLINE (Findine, Fintine, Vanande, Vantine)

Charles MtP 1775, 1779, 1780, 1782 NL; MtJ 1782 NL; MtP 1783, 1785; MtJ 1785, 1786; MtP 1786, 1787; MtJ 1787; Str 1788, 1789, 1792 NL; MtP 1793 NL.

Cornelius Str 1772; Ber 1775.

David Str 1772, 1775, 1779, 1780 180a., 1781 180a.; MtP 1781; Str 1782 180a., 1783 NL, 1784; MtP 1787, 1789, 1792 155a., 1793 157a., 1795 157a.

VanDINE (cont'd)

Dines/Dimace/Dannace MtP 1786, 1788, 1789, 1795 NL;
Str 1799 Weaver.

Jacob MtP 1780, 1781.

James/Javish MtP 1775, 1779, 1782.

Mathias MtP 1792 SM.

Thomas MtP 1780, 1781, 1782; MtJ 1783, 1789; Str 1792
175a., 1793 160a., 1795 170a., 1797, 1799.

Tice MtJ 1789 SM, 1792.

William MtP 1784, 1785, 1786, 1787, 1788, 1789.

VanDYKE (Findike, Wandike)

Charles MtP 1783.

John Ber 1779, 1780, 1781, 1782, 1783, 1784, 1785, 1786,
1787, 1788, 1789, 1792 100a., 1793 100a., 1795
100a., 1797, 1799.

Henry Str 1792 SM, 1793 SM; MtP 1779, 1781 tan yard,
1782, 1783, 1784, 1785, 1786, 1787, 1788; Str 1789,
1792 140a., 1793 100a.; Ber 1792 NL.

Peter MtP 1779 SM; Ber 1779, 1780; MtP 1782, 1783, 1784
SM, 1785 SM, 1787, 1788, 1789, 1792 57a., 1793
60a., 1795 64a., 1799.

VanHARLING (VanHerling)

Doctor Str 1792 30a, 1793 77a.

Peter Str 1795 77a.

VanSOYAC (Vanccook, Vanscoie, Vansoic, VanSysc)

Aaron Hunt 1772, 1775, 1779, 1780, 1781, 1782, 1783,
1785, 1787.

Moses Hunt 1779, 1781, 1782, 1792 100a., 1793 100a., 1795
200a., 1797 200a. mason, 1799 200a. mason.

Enoch Hunt 1781, 1782, 1783, 1784, 1785, 1786, 1787, 1788
200a., 1789 200a., 1792 100a., 1793 100a.

Stephen Hunt 1787, 1788 NL, 1789 NL.

VanWIRT (VanVort)

Charles Fandwort MtP 1787, 1788.

VanZANT (VanZent)

Bercidus/Barnabus Str 1784, 1785, 1786.

Peter Str 1784, 1785, 1786.

VENDVORT

Charles MtP 1788 NL.

VORESS (Vores, Voris)

Abraham MtP 1785, 1785 SM.

Garett MtP 1785 SM.

Henry MtP 1792 SM; Str 1793 NL.

Hugh MtP 1792 SM.

Jacob MtP 1786.

Peter Str 1793 NL.

WESTERVELT (Vesterbilt, Winterbill)

Abraham MtP 1779 NL, 1780 NL.

James MtP 1783 NL.

WILLIAMSON

David Str 1789, 1792 NL, 1793 50a., 1795 40a., 1797.

George Str 1772, 1775, 1779 215a., 1780 120a., 1781 220a.,
1782 220a., 1783 212a., 1784, 1785, 1786, 1787,
1788, 1789, 1792 320a., 1793 150a., 1795 180a.,
1797, 1799.

James Str 1780 NL, 1799.

Peter Str 1799.

Chapter III

FOOTNOTES

AMMERMAN

The Baptismal Record lists Hendrick Amerman and wife Yannetie VanArtsdalal for seven children baptized between 1769 and July 1, 1781.

The will of Hennery Amerman of Mt. Pleasant Township was made 18 February 1782 and proved in York County, Pa., 11 December 1782. The widow is listed as Jenne, names children, and provides that one acre of land should be bought near the Dutch Meeting House and a common dwelling house built -- for wife and children. Executors brother-in-law Cornelius Vanarsdalen, friend James Brinkerhoff and John Monfort. Witnesses were John Parsel, Samuel Dermarest and Cornelius VanArsdalen. The will was signed by a mark (X).

No grave stone for Henry Ammerman exists today.

BANTA

The Baptismal Register of the Low Dutch Church of the Conewago list children baptized for Abraham, Albert, David, Hendrick & Antie, and Hendrick and Mariea, Peter, and Samuel Banta, for the years between 1769 and 1782.

Henry Banta owned land at the location marked 'E' on the Low Dutch Settlers Map, formerly the right of Samuel Miller, called "Loss and Gain." Warranted to the latter 21 March 1748-9, surveyed for the former 12 February 1768. 317 acres. Str Twp. DB A-173 (Re: PA Land Office Application No. 5203, Survey Docket C-23-257.)

The cabin type house on this tract still exists today, late the residence of Russell Samuel Osborn, and is suppose to contain on the sliding door of the 'cabin' the erection date, 1747.

Henry Banta also owned an adjoint tract to the west, marked as 'KK' on the Low Dutch Settlers Map, and called Mount Misery. 95 acres. Str Twp. PA Land Office survey C-131-95, and DB A-173. A monument erected on this tract by the University of Michigan marks the birth place of its first President, John Montieth.

Other tracts/surveys for Abraham Banta are found in DB C-314 70a. Str & MtP; and Abram Banta at 'S' on the map 200a Str Twp. and 'R' 103a. Str Twp., DB A-218, and by error listed therein at MtJ Twp., Henry Banta, DB C-73. The areas of 'R', 'S' and 'FF' were in later years (early to mid-1800's) owned by the Lott and Brinkerhoff families. Part of 'R' was the home farm of Adam Storrick, a German emigrant, the father of William C. Storrick,

Superintendent of Battlefield Guides, Gettysburg National Military Park, and author of a book on the Battle of Gettysburg. Mr. William C. Storrick was married to Mary J. Brinkerhoff.

Henry Banta was an overseer of the Poor in Straban Township 1772-1775, and a member of the York County Committee of Observance 1774-1775.

The list of grave stones in the Northern/Osborns Low Dutch Cemetery, Str Twp. 1930 list no stones for this surname. However, one of the wives of a Banta who resided at 'Loss and Gain' was killed by a falling tree in a storm and buried in this cemetery, the location of which the late Samuel Russell Osborn ascertained from his map of the cemetery.

Many members of this family played a leading part in the Kentucky settlement, and the subsequent petition to Congress, all of which is set out in great detail by Mr. Vincent Akers in his well researched monograph entitled "The Low Dutch Company, A History of the Holland Dutch Settlements of the Kentucky Frontier," 1980. Vince Akers, 6683 W. Division Road, Bargersville, Indiana 46106.

There are a number of genealogical works in print for this surname, being for Epke Jacobse, of Harlingen, Friesland in Holland, to New Amsterdam 1659, ship DeTrouw.

See also the Centennial Celebration booklet, Old Mud Meeting House, Harrodsburg, KY, 1900.

See also Deed Hendrick Bantato John Montieth, York County Deed Book G-104, 1 May 1776, Str Twp.

Albert, David, Henry, Jacob, Peter and Samuel Banta are all listed in the Mercer Co., KY, 1800 census.

BARNET

Jores and Maries Vantein Bernet are listed as having six children baptized at Conewago between the years 1775 and 1792.

George Burnett signed the petition to Congress, ca 1783, in regard to the Kentucky land.

BICE

Dennis Bice purchased from Rev. Cornelius Cozine 181¼ acres out of the 'Pleasant Plain' tract, shown as 'F' and 'G' on the Low Dutch Settlers Map. This name is listed for land in Mercer Co., KY, 1795, and two by this surname (Boice) are buried in Mud Meeting

House Cemetery, KY.

BODINE

The names of Abraham Bodyn, and Jan Bedine (and Danel Beden?) are contained in the Baptismal Register for children baptized between 1770 and 1793.

Abraham Bodine was one of ten families that left the Conewago Colony in June 1793 for New York state.

John Bodine was a Supervisor in Straban Twp., 1782.

John Bodine was an officer in the 4th Battalion, York Co. Military: Lt. in 1779 and Captain in 1784 (Re: PA Archives, Series II, Vol. 14, Page 517).

The will of John Bodine made 10 May 1776 and proved 11 November 1786 is recorded in York Co., PA. The executors were Simon VanArsdalen and Rev. Cornelius Cosine. The witnesses were Samuel Durie, Joste Schamp and Charles Vantine who signed with a mark.

There are no grave stones listed (1930) in Northern Low Dutch Cemetery.

John Bodine signed the petition to Congress, ca 1783 (Re: Kentucky land, etc.).

BREEN

Philip and Antye VanArsdale Breen had four children baptized at Conewago between 1782 and 1786.

Philip Breen owned land located at 'PP' on the Low Dutch Settlers Map, 193 acres in Hamilton Township.

BREWER

Abraham Brouwer and Johannis Brouer are listed on the Baptismal Record as having children baptized between 1775-1786. I assume this spelling may be intended for what became Brewer in the tax records, although Daniel and Abraham Brouer signed the petition to Contress, ca 1783. Abraham Brewer (2 listings) had land in Mercer Co., KY, 1792 and 1796.

John Brewer and Daniel Brewer appears on a plaque honoring Revolutionary War soldiers, Ft. Harrod, Harrodsburg, KY.

Abraham, Daniel, Jacob and Peter Brewer are listed on the 1800 Mercer County, KY, census.

BRINKERHOFF

George Brinkerhoff 192 acres, Str Twp. Warranted 25 February 1788, Surveyed 2 May 1788, DB B-169, shown as 'L' on the Low Dutch Settlers Map. A Brinkerhoff slave cemetery still exists on this tract.

John Brinkerhoff 300 acres, Str Twp. Warranted 17 November 1786, Surveyed 5 December 1787, DB B-140, shown as 'M' on the map.

George Brinkerhoff 197 acres, Warranted 27 July 1787, Surveyed 6 December 1787, DB B-155, shown as 'O' on the map.

Ralph Brinkerhoff, land located at 'CC' on map.

Rev. George G. Brinkerhoff owned 77 acres in joint ownership with Peter Striker VanHarling, M.D., out of Rev. Cornelius Cosine tract, located at 'F' on the map. See York Co. Deed Book 2L-493 for Power of Attorney Brinkerhoff to VanHarling 20 May 1798. They owned this tract from 9 May 1791 to 13 April 1796, when it was sold to George Lashells.

Luke Brinkerhoff, Grantee from Hugh King, 5 April 1792, Str Twp. York Co. Deed Book 2N-70.

Ralph Brinkerhoff was a party to a Deed dated 28 April 1785, MtP, recorded in York Co. Deed Book 2B-533.

John Brinkerhoff to his son, Isaac, 2 tracts of land in Str Twp., 31 March 1835, unrecorded deed in archives of the Adams County Historical Society, Gettysburg.

Rev. George G. Brinkerhoff, Power of Attorney to Gilbert and Henry Brinkerhoff, 23 April 1812, Str Twp. Adams Co. Deed Book F-60.

The 1930 list of stones in the Northern Cemetery contained 13 graves marked with this surname (Brinkerhoff). The stone of George Brinkerhoff contains this inscription: "The first family of the name that settled in Penna., in 1770." He was born 9 Oct 1719, died 3 January 1810, aged 90y 2m 24d.

Luke, Jacob and Roeloff Brinkerhoff are listed in the migration to New York state in June 1793.

Eight families of this surname are listed in the Baptismal Record of the Colony.

John Brinkerhoff was an Overseer of the Poor in Straban Twp. for 1795 and 1796, and a Supervisor 1798, and one by this name was a Justice of the Peace, who commission from the Governor is recorded in Adams Co. Deed Book at page A-209, 22 December 1800.

See also the Family of Joris Direksen Brincherhoff, 1887. This book has a map showing George Brinkerhoff owning two tracts of land in Mt. Pleasant Township north of U.S. 30, one to the east and one to the west of Brush Run, formerly or out of tracts of John Hamilton and James Geary.

Unrecorded Deed archives, Adams County Historical Society, 24 November 1788, John Brinkerhoff to George Brinkerhoff, 300~~4~~ acres, Str Twp, called "Lamballa," and mentions there action before the Supreme Executive Council on 17 September 1783. This was a surname in Adams County until the mid-1900's, and often in public office.

George Brinkerhoff, Rhoalef and Jacob Brinkerhoff, and Gilbert Brinkerhoff signed the petition to Congresss, ca 1783 (Re: Kentucky land, etc., also Luker Brinkerhof.

BURCAW

Abraham Bercaw, et al, to William Bailey. Deed recorded York Co., PA, 21 Oct 1794. 2K-187, MtP Twp.

Elenor Bercaw, et al, to George Williamson. Deed recorded York Co., PA, 10 June 1796. 2L-491, Str Twp.

Bergaw, George, Estate
Gergaw, George to William Bailey, 5 entries, York Co. Deed Docket, all dated 21 Oct 1794, recorded 2K-185, 186, 187. (One listed as a Release.)

John Bercaw, et al, to William Bailey. Deed recorded York Co., PA, 21 Oct 1794. 2K-185, MtP Twp.

John Burcaw owned a tract of land marked at 'TL' on the Low Dutch Settlers Map.

Peter Burraw [sic] owned a part of the Rev. Cornelius Cozine tract marked 'G', later George Burcaw, Jr. (Re: DB C-113.)

Nine stones surname all with Bercaw spelling are recorded in the 1930 list of burials in the Northern Low Dutch Cemetery.

Abraham Burcaw was a Supervisor, Str Twp., 1799.

Five families of this surname (spell Brokas, Berkaa, Barkas and Brekaa) are listed in the Baptismal Record.

George Bercaw to William Bailey, Deed MtP Twp., dated 30 August 1791. Recorded York, PA, Deed Book 2G-427.

There are at least 10 estates for this name in Adams County in the early 1800's, and a Deed Jacob Sell to Peter Bercaw, 4 March 1806, 140 acres, MtJ Twp. Adams Co. Deed Book C-389.

See also the Brokaw-Bragaw Family, by H. Minot Pitman.

Peter Brica owned 131 acres at location marked 'X' on the Low Dutch Settlers Map. Warranted 12 March 1787, Surveyed 18 March 1787.

This was a surname in Adams County well into the 1900's.

Rev. Cornelius Cozine to Ferdanand Broca, 21a. 70p. (Re: York Co. Deed M-302 recital.)

CARMACHIEL

Peter Carmichel is listed in the Baptismal Record as having two children baptized between the years 1785 and 1786. He was a signer of the Petition to Congress regarding the Kentucky land, ca 1783.

Peter Carmicle is listed in the 1800 Mercer Co., KY, census.

CASSAT(T)

Francis Corsat (Cozart) had land in Str Twp. Warranted 18 May 1785, 377 acres. DB-A-169, Land Office Survey Docket C-25-154, called "Cozart's Dream." Apparently farm building originally on this tract were along the west side of L.R. 620 T.R. Pa. 394 now known as the Hunterstown-Hampton Road on the farm formerly owned by Morris Pinnon. The beautiful stone dwelling with the fan glass above the doorway on the Pine Tree Road was apparently his later residence, reputed to have been constructed ca 1790, and now the property of Col. John J. Ploysay, Jr., and/or Thomas Moss. He served on the York Co. Committee of Observance 1775, and a member of the Pennsylvania Constitutional Convention 1776. His death date is unknown, buried Low Dutch Cemetery, Swift Run Road, with a stone erected to his memory by descendants in 1976. See at 'B' on the Low Dutch Settlers Map for land location.

David Cozart owned land in Straban Twp., warranted 26 August 1768, 114 acres, called "Barren Hill" and located at 'C' on the map. (Re: Draft Book A-168. Land Officer Application 5144, survey book C025-121.) A David Cassat died 29 December 1823, aged 81 years and is buried in the Northern Cemetery. Nothing exists today of this farm, having been incorporated into other farms.

Peter Cozart owned land in Straban Twp., warranted for 123 acres, and called "Indian Springs" DB A-169, Land Office Application 5143, Survey C-25-140. No buildings are in evidence today for this farm and the land has been incorporated into other farms. See at 'D' on map for location.

David Crazart, Grantee, from John Dickinson, Grantor, land in Berwick Twp. by Deed 28 May 1790, 2F-424.

Francis Cossart to David Cossart, Deed 28 April 1789, recorded York Co. 2F-19.

David Cossaat, Grantee, from Samuel Demaree, Power of Attorney, 9 February 1795. York Co. Deed Book 2K-264.

Francis Cossart to Jacob Cossaart, Deed York Co., 28 April 1789, Str Twp. 2P-16.

Jacob Corsaat, Grantee, from Samuel Duree, Power of Attorney, 9 February 1798. York Co. Deed Book 2K-264.

David Cassatt, Grantee, from Andrew Irvin, Esq. of Yorktown Deed 11 July 1800. 110 acres, Str Twp. Recorded Adams Co. A-129.

Unrecorded Deed, Peter Canine and wife, Christena, to Christean Cashman, 1 May 1795, 168a. 96p. MtP Twp., location shown on the map as 'J'. Patent Deed issued to Christian Cashman 20 January 1812, and enrolled in Patent Book H 6 page 538. (Christian Cashman was the great-great-great-great grandfather of the Author.) I possessed both these deeds for upwards thirty years. Recently I bestowed both instruments upon the present dwelling house/barn and 9 acres of land owners, Mr. and Mrs. Timothy Sadler of Centennial Road, Gettysburg, PA., for their enjoyment. (Photocopies in possession of the Author.)

The Baptismal Record lists five families of this surname, viz: Peter, David, Frans, Jacob, and Peter.

This surname still survives in Adams County.

Only four stones for this surname are listed in the 1930 inscription list for the Northern Cemetery.

Francis Cozart owned 111 acres at location marked 'AA' on the Low Dutch Settlers Map. Later owned by Richard Kitchen, Samuel Demeree, Peter Loyster, Henry VanDyke, Jacob Drorbaugh and Andrew Irvin. Warranted 10 May 1798. PA Land Office C-131-98.

Derrick Connine, Francis Cossart and Jacob Cossart, and Andrew Conine were signers of the petition to Congress in regard to the Kentucky land, ca 1783. Also David Cossaart, and Marga Cozart, Widow.

Many years ago the late Larry Stipe who resided on the tract described in the sheep skin deed supra showed me a date stone taken out of a chimney of an old/fallen down dwelling on his property, bearing the letters P C and date 1774, both inscribed by a chisel (i.e., the letters were not scratched on with a sharp instrument. Presumably P C stands for Peter Canine and came from the old dwelling for which he sold to Christian Cashman, 1 May 1795, per deed described supra, rather than from the dwelling (per memory) opposite the New Chester Road intersection on the Lincoln Highway (York Road), about 1,000 feet south of the York Road. As I recall the stone was about one foot square, perhaps six inches in depth, and the inscription placed thereon, as shown in Figure 1 above. This stone must, of course, very closely set forth his arrival date at the Colony. In so far as I have knowledge this is the only date stone attributed to a Low Dutchman.

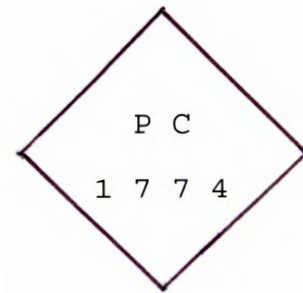


Fig. 1 - 1774 Date Stone

Peter and Richard Canine are listed in the Mercer Co., KY, 1800 census.

CHAMBERLAIN

I do not think the Chamberlain surname to be of Low Dutch origin, but list Clayton Chamberlain on the basis of his marriage to Maria Vanderbilt, as stated in a Deed recorded 10 June 1796 (made 16 December 1795), David Vanduyn, Estate to George Williamson, Str Twp., York Co. Deed Book 2L-491.

COMONGER, COMMONGER

Hendreck Commagaar and Johanes Cammagaar are both listed in the Baptismal Register for children baptized between 1775 and 1793. Also both by this given name signed the Petition to Congress, re: Kentucky Land, ca 1793. Henry Comnigore was an Overseer of the Poor in Straban Twp. 1791 and 1792.

Henry and John Comingore are both listed for land in Mercer Co., KY, 1798.

Rev. Alexander Dobbin's marriage record, Gettysburg, PA: Sally Commongore to Isaac Hulic, 21 January 1806, both of MtP Twp.

The names of Henry, Sr. and John Comingore appear on a plaque honoring Revolutionary War soldiers, Ft. Harrod, Harrodsburg, KY.

CONOVER

John Cownover, 267 acres, warranted 30 August 1809, surveyed 18 January 1811. DB C-220. For location, see at 'P' on Low Dutch Settlers Map.

Garrit Cowinover, 170 acres, warranted 17 November 1786?, surveyed 16 March 1787. DB B-131. For location, see at 'Z' on map.

Garret Cownover and wife, to John Springer, Deed MtP Twp., 22 August 1797. York Co. 2M-514. See also entry Adams Co. Deed Book A-5, 9 November 1799, John Springer to MtP to Garret Cownover, Caugah Co., NY. Mortgage/Bond.

The families of Cornelius, Jan and Pieter are listed in the Baptismal Register, 1779-1792.

John Cowhover d. 5/20/1832 and 85 years of age, and Caty Cownover d. 7/19/1822 aged 71 years, buried Northern Cemetery.

The Conover surname still exists in Adams Co. today, and the family has a printed genealogical record (recently revised), and hold annual reunions, the latter of which financially supports the Low Dutch Cemeteries Improvement Fund.

John Cownoven signed he petition to Congress, ca 1783, re: Kentucky land, etc.

COSHUN

Joseph Coshun is listed in the biographical sketches of Mount Pleasant Township, in the 1886 History of Cumberland and Adams Counties, as the great grandson of John Coshun of Flanders, who settled in New Jersey. The family has intermarriages with the Conover and Durboraw families.

The stone list made in 1930, Northern Low Dutch Cemetery contain four entries for this surname.

This surname still survives in Adams County today. Walter of Str Twp., George of Gettysburg Borough, and Mildred (Coshun) Sandoe of Biglerville.

COSINE, COZINE

Rev. Cornelius Cozine to Ferdanand Broca, 21a. 70p. (re: York Co. Deed M-302 recital).

Executors Estate of Rev. Cornelius Cozine to Garret Cozine, 18

September 1789.

Cornelius Cozine to Martin Cozine, Deed 24 November 1796, 2 acres, Str Twp. Unrecorded. Cornelius Bodine was a witness. Possession of Adams Co. Historical Society.

Cornelius Cozine to Martin Cozine, Deed for lots 34 and 35 in Woodstock (now called Hunterstown), Str Twp. Unrecorded. Printed form deed, possession of Adams Co. Historical Society.

Martin Cozine house carpenter was the Grantor in a Deed made 25 September 1797. Recorded York Co., NN-111 made 25 September 1797 to John Clinefelter.

Peter Cousine's will made 29 January 1779 proved York Co., PA, 26 October 1779 is recorded in Vol. #E at page 37. Mentions wife Williampe, a negro wench that was bought when he married her, four children: Cornelius, Markinus, Elizabeth, Peter. Executors: wife, Cornelius Cosine and Simon Vanarsdallen. Witnesses: John Bodine and Peter Canine.

The Baptismal Register lists children baptized for Cornelius Cosyn, Garret Cosine, John Cosine, and Peter Cosien, between the years 1776 and 1786.

Cornelius Cozine and John Cozine were members of Henry Banta's Company, 4th Battalion, York Co. Militia, 1784.

Cornelius and Garret Cozine owned land in Mercer Co., KY, in 1790 and 1797, respectively.

John Cozine and wife, Hannah, to William King, unrecorded deed possession of the Author dated 1 April 1794. Str Twp. 167 acres 54 perches. Out of Rev. Cornelious Cozine's 'F' and 'G' tracts.

Garret Couzine and wife, Margaret (who signs with a mark), to Peter Canine, unrecorded sheep skin deed in possession of the Author dated 9 May 1791. 26 acres 2 roods 16 perch, Str Twp. Out of Rev. Cornelius Cozine 'G' tract, being the land fronting on the south side of U.S. 30 between present day Snyder and Tucker properties, formerly the buildings of Harris and Stipe Pheasant Farms.

Rev. Cornelius Cosine or Cozine owned two separate tracts of land under application No. 5203 dated 3 October 1768. One was located at 'F' on the Low Dutch Settlers Map, containing 254 $\frac{1}{4}$ acres. (Re: PA Land Office Survey Docket C-23-257 and C-42-205. Warrant dates of 3 October 1767 and 30 June 1773 respectively.) The Application number and date are from a copy of the original survey signed by Deputy Surveyor Archibald McClean in possession of the Author. This survey draft lists a tract of land between the two containing 73 $\frac{1}{4}$ acres, with the notation "This there is as yet

no Right for but is recorded in my books. Archd. McClean" Both tracts were called "Pleasant Plain."

Rev. Cozine was a 4th generation Dutchman in America. Beginning in the fall of 1772 he became the first pastor resident in the Conewago Settlement, according to the 1884 account by Rev. J. K. Demarest, in the Gettysburg Star newspaper. He continued in this position to his death in August 1786. His will was made 3 August 1786 and proved in York County court 30 August 1786. The Executors were Francis Casart, George Williamson and David Beaty, Esq. (Re: York County Will Book G, Pg. 122.) He and his second wife are buried in the Northern Low Dutch Cemetery. If they ever had grave stones, they disappeared by the 1930 inventory. However, in the early 1960's, new marble 'memorial' stones were erected by a descendant at the location indicated as the burial spot on a draft of the cemetery owned by the late Russell Osborn. Unfortunately, the stone for Mrs. Cozine, with a lamb on top, was stolen several years ago. His sons, Cornelius and Garret Cozine, were the apparent owners of land in Mercer County, KY, 1790 and 1797 respectively. Cornelius Cozine and John Cozine, apparent sons of Rev. Cornelius Cozine, were members of Henry Banta's Company, 4th Battalion, York County Militia in 1784.

Cornelius Cosyne, John Couzine and Cornelius Cousine, Jr., were signers of the petition to Congress, ca 1783, in regard to the Kentucky land.

Garrard and John Cozine are listed in the 1800 Mercer County, KY Census.

COVERT

The families of Daniel and Maria and Daniel and Jannetie and Isaac Covert had children baptized at Conewago according to the Baptismal Register, between the years 1780-1787.

Bergun Covert was a signer to the Petition to Congress, ca 1793 (Re: Kentucky Lands, etc.).

Daniel and Isaac Covart are listed in the 1800 Mercer Co., KY, Census.

DATES

One James Dates or Dettis is listed as being one of the families who went from Conewago to New York state in 1793.

DEMORIST

Peter, Peter, Jr., Samuel, Samuel, Jr., John and Cornelius Demaree, and Samuel Demarest all signed petition to Congress, ca 1793 (Re: Kentucky land).

Samuel Demoree, Exr., to Lucas Vanarsdol, Power of Attorney, recorded York County, 9 February 1795. Deed Book 2K-264.

Garrett Demoree was the owner of land at the location shown as 'K' on the Low Duty settlers map. Apparently originally warranted to William Dunwoody, 193 acres, by the name of Lesleigh. DB A-142.

David Demoree, 106 acres, warranted 26 December 1788. Surveyed 10 October 1789. DB C-29. See Low Dutch Settlers Map at 'N' for location.

Samuel Demaree owned land in Mercer County, KY, in 1792.

Three by this surname are buried in the Northern Cemetery, one stone reading, "In memory of David Demaree, Sen. He was born in the East of New Jersey, Bergen Co., in November A.D. 1731. And departed this life in November A.D. 1808. Aged 77 years."

Simon Demoree owned land at location marked 'OO' on the Low Dutch Settlers Map.

The February 3rd, 1830, issue of the Sentinel newspaper carries the obituary notice of Garret Demaree who died in MtP Twp., 27 January 1830, in his 76th year.

DEBOUND

The Baptismal Record lists the names of parents for baptized children as Abraham and Angenitie Debaan, and Joseph and Gertie Duriee Debon, years 1771-1777.

Joseph Debaun is listed as a Revolutionary War soldier on a plaque, Ft. Harrod, Harrodsburg, KY.

Joseph and Abrahaem Debaen are both listed as signers on the Petition to Congress, ca 1783 (Re: Kentucky land).

Abraham and Joseph Debound are listed in the 1800 Mercer Co., KY, Census.

DEGROF(F)

The Baptismal Register contains the names of Abraham Degraf, Maehil Degraaf, and Wiellem Swart Degraf as parents of children

baptized between 1772 and 1790.

Michael Degraff owned 376 acres at the place marked 'U' on the Low Dutch Settlers Map. Warranted 29 October 1748 to Samuel Carson, resurveyed for Michael Degraff 17 March 1775. DB B-59.

The will of Machael Degross of MtP Twp. was proved 2 December 1793. H. Brinkerhoff was one of the administrators c.t.a. York Co. Will Book H, Page 537.

Abraham Degroff to Michael Degroff, Certificate 16 October 1793, York Co. Deed Book 2I-222.

Michael DeGraff, Estate, by Administrators to Jacob Diehl, 313 acres. MtP Twp., unrecorded deed 1809 in possession of ACHS.

This surname still exists in the Littlestown area of Adams County today, but I am unable to state if the persons descend from the taxables listed.

Abraham and William S. Degroff, and Mikel Degraft were signers to the Petition to Congress, ca 1783. Re: Kentucky land.

DORLAND

Garret Dorland to Samuel Banta, Bill of Sale, York Co. Deed Book F-399, 11 May 1790.

Garret Dorland and wife, to Jacob Shetron, Deed Berwick Twp., 17 April 1793. 2H-535.

The name of Garret Dorlant appears as a parent in the Baptismal Register.

Garret Dorland owned land at location marked 'SS' on the Low Dutch Settlers Map, and the 100 acre tract is described by one course and distance, the remainder of the description being by Conewago Creek.

Garret Dorland was one of the Administrators of Abraham Banta's estate in Mercer Co., KY, 1801.

Garret Dorland was a signer to the Petition to Congress. Re: Kentucky land, ca 1783.

DURBORAW

Isaac Dorberrew, Grantee, from John Tempion, Deed MtJ Twp., 18 October 1798. York Co. Deed Book 2N-506.

Isaac Durbrough, Grantee, from John Galbreath, Menallen Twp., York Co. 18 January 1781. York Co. Deed Book 2A-440.

Isaac Durboruh, Grantee, from John Marshall, MtJ Twp., 30 September 1796. York Co. Deed Book 2M-75.

Isaac Durboraw, Jr., Grantee, from David Little, 1798, MtJ Twp. (out of Henry Little's tract), York Co., Deed Book 2N-505.

Isaac Dubeau to Jacob Shelei, MtJ Twp. 159 acres. Adams Co. Deed Book C-339, 2 April 1806, it being the land Tempion supra sold to Isaac Dorberrew under York Co. 2N-506 deed.

There are several stones in the Southern Low Dutch Cemetery bearing this surname, one Isaac Durboraw 1765-1853.

A number of this name reside in Adams County today, and several descendants contributed in the main the corpus of the Trust Fund for the Southern Cemetery.

DUREE

Samuel Duree owned land at location 'T' on the Low Dutch Settlers Map, 439 acres. DB A-219.

Samuel Duree and wife to Robert Horner, Deed 26 March 1784, York Co. Deed Book 2C-27.

Samuel Duree, Grantee, from David Moor, Deed 26 March 1784, York Co. Deed Book 2C-25.

The Baptismal Record lists children baptized for Peterus and Antie Scover Dorie between 1775 and 1786.

This surname was in the forefront of the Kentucky settlement. One Samuel Duree was the first Low Dutchman to venture into Kentucky. Left Berkly County, Virginia, 1 March 1779, and laid claim to Kentucky land 5 May 1779. There was a Duree's Mill in Kentucky on Muddy Creek, White Oak Springs. Given names mentioned in Vincent Akers account supra are Samuel, Albert, Daniel, Henry and Peter.

Samuel and Albert Durie were signers to the Petition to Congress, ca 1783, in regard to the Kentucky land.

GRIGGS

William Griggs is the only adult listed in the Baptismal Register as having been baptized at Conewago, 21 April 1793. A son Jacobus was baptized 12 May 1793.

William Griggs and wife, to Cornelius Lott, Deed 6 March 1797, MtP Twp. York Co. Deed Book 2M-299.

See 'Q' on the Low Dutch Settlers Map for location of 68 acres owned by William Gregg -- out of Henry VanDyke's tract.

HOUGHTELIN

Hezekiah Houghtelin or Hoosdalen owned land at location 'Y' on the Low Dutch Settlers Map, and at 'HH' and 'II'. Also land out of Rev. Cornelius Cozine's tract.

Hezekiah Houghtelen to Henry Brinkerhoff, Power of Attorney, recorded York Co. Deed Book M-17, 14 May 1811.

Anne Hooghtelin, et al, to William Bailey, Deed recorded 21 October 1794, MtP Twp., York Co. Deed Book 2K-187.

Hezekiel Houghtallin, Sr., to Wilhelmus Hooghtellen, MtJ Twp. 20 January 1800. Adams Co. Deed Book A-15.

William Hochtelin and Ann to John Bercaw, 23 January 1795. Adams Co. Deed Book A-103.

The will of Wilhelmus Hooghtelin of Gettysburg Borough was made 7 September 1832, proved 12 August 1833. Executors nephew Hezekiah Brinkerhoff and William H. Lott. Buried Southern Cemetery. Adams Co. Will Book D-224.

Lt. William Houghtelin served Revolutionary War, battles of Brandywine and Germantown, reputed to have been in winter quarters at Valley Forge. Trustee, Low Dutch Congregation.

The Baptismal Register contains a single entry for this name: Hesakea Hogteel and Maria Degraf, daughter Neltie, 8 September 1771. Also child Hezekiah Hooteling 30 October 1791.

A printed genealogy booklet on this surname is on file ACHS.

Wilhelmas, Abraham and Hezekiah Houghtelin were signers to the Petition to Congress, ca 1783, re: Kentucky land.

HOUTZ

Christopher Houtz and wife to Jacob Houtz. Deed recorded York Co., PA, 24 Feb 1786. 2D-46. Ber Twp.

Christopher Houts and wife to William Bailey
Christopher Houts to William Bailey
Deed York Co. PA, 26 March 1790. 2F-325. MtP Twp.
Power of Attorney 27 September 1800. 2P-51.

Jacob Houts to Christopher Houts, Deed recorded York Co. PA 19
October 1785. 2C-461. MtP Twp. John Houts Estate to Christopher
Houts, do.

John Houts Estate to Christopher Houts, Deed recorded York Co.
PA 13 Aug 1787. 2E-62. MtP Twp.

Jacob Houts and wife to Christopher Houts, Deed recorded York
Co., PA 13 Aug 1787. 2E-62. MtP Twp.

John Houtz Estate to William Bailey Release Recorded York Co.,
PA. 6 Oct 1796. 2M-81.

Jan Hols and Christofel and Johanes Honts had children
baptized at Conewago according to the register, between the years
1774 and 1783.

Jacob Houtz and Mary, his wife, one of the daughters of George
Bercaw, dec'd, of Washington Co, KY -- appointment of George
Lashells Power of Attorney 1 February 1805. Adams County Deed Book
C-87.

John Houts, Grantee, from John Abbott. Deed Berwick Twp.,
York Co. Deed Book D-39. 22 February 1769.

John Houtz, Grantee, from John Hamilton, Deed MtP Twp. York
Co. Deed Book D-50, 9 May 1769.

Christopher Houtz to Jacob Houtz, see 1st entry supra.

Jacob Houts, Grantee, from Jacob Opperob, 16 May 1786. York
Co. Deed Book 2D-152.

The Will of John Houts is recorded at York, Will Book E, Page
211, entered 9 August 1780. Wife: Ida. Witnesses: Francis
Cossart, Garrett Vanarsdalen, and Jacob Brinkerhoff.

John Houtz owned land at the location marked 'MM' on the Low
Dutch Settlers Map -- out of Hamilton tract.

HULICK

Original Patent Deed, Commonwealth of Pennsylvania, to Jacob
Hulick, 116 acres, Straban Twp., possession of Adams Co. Historical
Society. Dated 6 March 1839, and Enrolled in Patent Book H, Vol.
44, Page 7.

Wendel Hulwick owned 102 acres land at the location marked 'GG' on the Low Dutch Settlers Map. Probably also at one time owned by Peter Burcaw. Re: DB C-176.

Isaac Hulick to George Starry, Power of Attorney, York Co. Deed Book K-450. 13 April 1803.

Rev. Alexander Dobbin's marriage record. Gettysburg. Isaac Hulic to Sally Commongore. 21 January 1806.

Dernard? and Peter Hulick of New Jersey, gentlemen Grantees, from John Ringland of Germany Twp., Grantor, 316 acres 97 perch. Witnesses: Thomas Johnson and Wilhelmus Houghtelin. 10 October 1785. York Co. Deed Book 2C-471. See map at 'XX' on Low Dutch Settlers Map for location.

Mary Hulick to William Davidson Deed, MtJ Twp. York Co. Deed Book 2I-555. 8 May 1794.

Peter Hulick, Est., to Isaac Hulick Deed, MtJ Twp. York Co. Deed Book 2F-379. 28 April 1790.

Peter Hulick to Isaac Hulick (or Gulick) sic MtP Twp. York Co. Deed Book 2F-380. 28 April 1790.

Infant Isaac Hulick, son of Peter & Mary, d. 1821, age 11 months, is the only person of this surname listed as buried in the Northern Low Dutch Cemetery (1930). Additional burials at Pines Cemetery near New Chester.

This surname existed in Adams County perhaps into this century.

JEWEL

The Baptismal Register lists Cornelius and William Jewel as having children baptized between the years 1784-1790.

William Jewel signed petition to Congress regarding Kentucky land, etc. ca 1783.

JOHNSON

The Baptismal Register lists Abraham, Andreas and Thomas Jansen as parents having children baptized between the years 1772 and 1791.

Andrew and Thomas Johnson are contained in the list of families who removed from Conewago to New York state in June of 1793.

Abraham, Andrew and Thomas Johnson signed the petition to Congress regarding Kentucky land, ca 1783.

Thomas Johnson was a witness to William Vanderbilt's will made in 1769, proved 1772.

Andrew Johnson to Michael Frey, Deed, MtJ Twp. Recorded in York Co. Deed Book 2I-554. 8 May 1794.

Thomas Johnson to James Wilson, Deed, MtP Twp. Recorded in York Co. Deed Book 2B-170. 4 May 1792.

Andrew Johnson, Grantee, from Francis Monfort, MtJ Twp. Recorded in York Co. Deed Book 2B-461. 27 Oct 1784.

Andrew Johnson, Grantee, from James Brinkerhoff. Recorded in York Co. Deed Book 2K-36. 5 June 1794.

Thomas Johnson owned land of 237 acres, called "Johnson's Delight," at location marked 'LL' on Low Dutch Settlers Map. later part of this tract was sold to Isaac Robinson.

Thos, Abraham, and Andrew Johnson signed the petition to Congress, ca 1783. Re: Kentucky land.

KIPP

Jan Kiep and Barent Kepp are listed in the Baptismal Register for having children baptized between 1774 and 1789.

John Kipp is listed as a Lieutenant, York Co. Militia, 1786.

John Kip and Barney Kipp were signers to the petition to Congress in the Kentucky land matter, 1783.

Adams Co. Orphans Court, 3 January 1812. The Court grant a rule on all heirs and legal representatives of John Kipp, late of Mount Pleasant Township, who died intestate: Barnabas Kipp, Rachael Kipp who married Robert Gravit, Henry Kipp, John Kipp, Catharine Kipp married to Archibald McKillip, Hannah Kipp who married Jacob Smith, Martha Kipp, Isaac Kipp, and Abraham Kipp.

KITCHEN

Richard Kitchen owned a subdivision of the John Groscastr tract, 126 acres, 1811. See location marked 'AA' on the Low Dutch Settlers Map.

Joseph Kitcheon is the only grave stone listed on the 1930 inscription list for the Northern Low Dutch Cemetery. He died 25 October 1854, aged 66 years.

Joseph Kitcheon to John Miller. Ber Twp. Deed 12 June 1800.
Adams Co. Deed Book A-371.

Richard Kitchen. See proceedings in Adams County Orphans
Court, September 1827, for list of heirs, etc.

KOVERT

Bergun Covert appears as a signer of the petition to Congress.
Re: Kentucky land, ca 1783.

LITTLE

Henneri Litel and his wife, Elisabet Degrof, appears as
parents for baptisms of children on the Baptismal Register in the
years 1777 and 1779.

A Henry Little held land in MtJ Twp. at the location marked
'VV' on the Low Dutch Settlers Map. 323 acres. 1766. I have no
way of ascertaining if the Henneri Litel in the Baptismal Register
is the same man owning the MtJ Twp. land. For the record, I have
listed all names I found in Mount Joy Twp. for the years under
consideration, and does not mean that all of the names are Low
Dutch, for there were German Littles and Littlestown and Germany
Twp., just a few miles to the south.

Henry Little or Klein, Sr., to David Little, Deed, MtJ Twp.
Recorded York Co. Deed Book 2D-457.

John Little, Grantee, from Jacob Foster, MtP Twp. York Co.
Deed Book 20-443 [Editor's note: that may be 2C-443]. 7 January
1800.

Ludvicil Little to Andrew Little, MtJ Twp. York Co. Deed Book
2C-443. 31 August 1785.

Casper Little, Grantee, from James Fleming, MtJ Twp. York Co.
Deed Book 2A-357. 14 September 1780.

The will of Henry Little, Sr., of Germany Twp. was made 7
March 1810, proved 7 January 1811, re: Will Book B, Page 105, Adams
Co. Mentions several sons by name. None of the witnesses or
executors are Low Dutchmen.

LATSHELLS

George Lashells came into possession of 100 (plus/minus) acres
of land in Straban Twp., being the western part of Rev. Cornelius
Cozine's 'F' tract, shortly after the death of Rev. Cozine in 1786.

He was a farmer, but better known as a tavern or inn keeper. He was first licensed as a Tavern Keeper in York Co., for Straban Twp., beginning for the year 1789, and after the formation of Adams Co., through the year 1825. The exceptions are for the years 1800 to 1803 which years he served as the first Sheriff of Adams Co. For these years Ralph Lashells is listed for a license. Over the years he bought and sold numerous parcels of land. In 1818 he is assessed for 150 acres, 1826 200 acres, 1827 total of 370 acres. For the latter year, there is a notation on the tax Duplicate indicating "Transferred to Bank", and in 1828 137 acres are marked "Hoaf", and 150 acres marked "Nob". The History of York County, 1886, page 329, lists George Dashiells (sic) as one of the managers of the York - Gettysburg Turnpike, and further relates that at the completion of the road (which was 15 December 1819) - "a grand ox-roast was indulged in on the farm of George Dashiells, to celebrate the joyful event." The memory of George Lashells in the Colony is mostly retained from his tavern keeping business. Rev. Demarest (ibid) devotes several paragraphs to a description of being "host" for the Colony, and his rough and noisy tavern stand, whose door seemed seldom locked. Some of this activity annoyed the proceeding of the near-by meeting house, and when the church no longer existed as a body, he purchased the building and made a fence of it for in front of his tavern. He was reputed to be a cruel slave owner. On one occasion he recaptured a run-away in York, fastened him with a halter to his gig and compelled him to trot behind all the way home, almost killing him.

Ralph Latshell owned land at the location marked 'DD' on the Low Dutch Settlers Map.

Ralph Lashells, late of Gettysburg, died at the residence of his brother in New Berlin, 26 July 1821, aged 39 years 1 month 22 days. (Buffalo Cross Roads Presbyterian Church, 4 miles west of Lewisburg, Union Co., PA). Presumably this is the tavern keeper of the 1800-03 period supra, and if so he must have begun this occupation at a very early age, i.e., 18 years.

See also Esther Lashells estate, Adams County.

Three graves were marked by stones for this surname in 1930 in the Northern Cemetery, one being for Margaret Lashelle, d. 29 August 1803, 40y 2m. (The wife of George Lashells was Margaret, nee Houts.)

Unrecorded Deed 2 December 1797, George Lashells & ux, to Christian Cashman, 94p., in possession of the Author.

LOTT

Cornelius Lott owned land out of Peter VanDyke's tract, marked on the Low Dutch Settlers Map as 'Q' location. Deed recorded in

York Co., Book 2M-300, 30 April 1796. MtP Twp., f181, 38a. See also at 'JJ' on the map.

Cornelius Lott was the Grantee, from William Griggs and wife, land MtP Twp., York Co. Deed 2M-299, 6 March 1797.

There is a good genealogy of this family compiled some 50 years ago.

This surname is well known in Adams Co. today, the children being the 11th generation in America.

I am given to understand that the first shot in the Cavalry fight 3 July 1863 during the Battle of Gettysburg was fired by Union gunners just south of the Low Dutch Road, on the farm once owned by Cornelius Lott. It is for this reason, etc., the Low Dutch Road gets mention in the history of the Battle of Gettysburg.

LOYSSTER

Peter Loyster owned land marked as 'AA' on the Low Dutch Settlers Map.

Peter Loyster to Richard Kitchen, Str Twp., Deed recorded York Co., 2D-22, 1 February 1786 (2 entries in the index for this date and names).

One of the witnesses to an unrecorded Str. Twp. Deed of March 1818 was David Loyster.

For an account of the Loyster families who lived in New York state, the descendants of Jacob who left the Colony in June 1793, see article by Mrs. Roberta Loyster Hendrix, of Casenovia, NY, appearing in the "Yesteryears Quarterly Magazine," 1962.

The name of Peter Leyster appears on a plaque of names of men who fought in the American Revolunationary War at Ft. Harrod, Harrodsburg, KY.

Peter and Joh Lyster are listed on the 1800 Mercer Co., KY, census.

MIDDEG

This surname is found in the Baptismal Register for Ephraim?, whose son Dirk was baptized 1 May 1790.

MONFORT

Francis Monfort, the land right of John Monfort, called "Walnut Bottom," 141 acres was located at 'V' on the Low Dutch Settlers Map. Warranted 8 April 1769, No. 5433, Surveyed 30 November 1770. DB A-222.

Peter Monfort, called "Turkey Range," surveyed 30 November and 1 December 1770, location marked 'W' on the Low Dutch Settlers Map, 139 acres 14 perch. See York Co. Deed Book G-441 in connection with a Power of Attorney re: James Monfort, 6 September 1792, &c.

James Monfort to David Vandine MtP Twp. 193a. 23 April 1784, York Co. Deed Book G-441.

John Monfort owned 177a. 39p. ca 1817 at location marked 'FF' on the Low Dutch Settlers Map. Re: DB C-283.

Lawrence Monfort, Grantee, from John Haller, Str Twp. York Co. Deed Book 2I-26. (2I-24)?

John Monfort, Est., to Peter Monfort, MtJ Twp. York Co. Deed Book 2H-451.

John Monfort, Grantee, from David Potter. York Co. Deed Book 2F-272, 26 January 1790.

The will of John Monfort was proved 26 May 1777. Executors: Peter, Francis, John and Laurence Monfort. York Co. Will Book D-29.

John Monfort was a Supervisor in Str Twp. 1771 and Overseer of the Poor in 1797.

Laurence Monfort was an Overseer of the Poor in Str Twp. 1793 and 1794; a Constable in 1798.

Jacobus, John and John, Jr., Monfort and Aaron Mon Four (sic) signed petition to Congress, Kentucky land, ca 1783. Also Lawrence Monfort, Francis and Peter Sr. Monfort.

Francis Monfort to Andrew Johnston. Deed recorded York Co., PA, 27 Oct. 1784. 2B-461 MtJ Twp.

James Monfore to Garret Dumaree. Deed recorded York Co., PA, 26 July 1786. 2D-218 MtP Twp.

Jacobus Monfort & ux. to Garret Dumaree Deed recorded York Co., PA, 26 Jul 1786. 2D-218 MtP Twp.

John Monfort et al., to Christopher Cashman, Deed recorded York Co., PA, 28 January 1789. 2E-475 MtP

John Monfort et al to Peter Monfort
John Monfort, Est. to Peter Monfort
3 entries all dated 4 March 1795, recorded York Co., PA,
2H-451.

Isaac Monfort) owned part of Robert Crone tract
John Monfort) probably before 1809, situate both
sides New Chester Road, between New
Chester and Brickcrafters Road, now
or formerly the farms of William Wolf
and Darous Shull.

The names of Jacobus, Jan and Femmetie and Jan and Sara, and Laruerens Monfort appears as parent on the Baptismal Register, years 1772 - 1793.

The name was evident in this county well into this century, and several members were responsible for the collection of money in the early 1900's that established the Trust Fund for the Northern Cemetery.

Five of this surname are listed for gravestones in 1930 as being buried in the Northern Cemetery.

NEVIES

Martinus Neruis and Magdalena Hoogland are listed as parents in the Baptismal Register for children baptized between 1782 and 1790.

The will of Martin Nevin of MtP Twp. made 1 June 1790, proved 5 October 1790, is recorded in York Co. Will Book H-173. Executors: George Williamson and John Monfort; Witnesses: Laurence Monfort and David Potter.

Martin Neavous signed petition to Congress concerning Kentucky land, ca 1783, and Jeremiah Nevins is listed in the 1800 Mercer Co., KY, Census.

O'BLINS

John Obleenees, Grantee, from Joseph Paxton, Reading Twp., York Co. Deed Book 2H-423, 5 February 1793.
do. from Nicholas Meyer.

Daniel O'Blenes, Grantee, from John Flickinger, Hamilton Twp. 150a. 12 March 1845. Unrecorded Deed, ACHS.

Barbara O'Bleins to Valentine Hollinger, Mortgage \$1375.34, 31 March 1806, Ber Twp. Adams Co. Deed Book C-259. See also at C-374.

John O'Blenis and Mary his ux., to Daniel O'Blains both of Reading Twp., L450 Pa. money. 150a. (She was Mary Slagle.) Adams Co. Deed Book C-148.

See Pennsylvania Archives, Series III, Vol. 1, Page 231 et seq. for proceedings Henry Wyerman vs. John Oblenes before the Pennsylvania Board of Property.

Daniel O'Blins held land at location marked 'UU' on the Low Dutch Settlers Map.

The name of Jan Oblenis and Maria Slegel appear as parents of four children baptized between 1769 and 1779.

Daniel O'Blenis was a Tavern keeper in Straban Twp. for most of the years between 1818 and 1826.

John Oblins was a member of the York County Committee of Observation 1774, and a Captain, 8th Company, York Co. Militia.

John O Bleanes signed the petition to Congress in regard to the Kentucky land matter, ca 1783.

Daniel A. Blenis (sic) was one of the Trustee Grantees in a Deed for a school in the village of New Chester, Str Twp. The deed is dated 14 Sep 1815, and recorded in Adams Co. 8 June 1956 [sic], Deed Book 214, Page 214. A stone building still exists on this lot, but the use for school purposes has long since ceased. The location and building is sometimes affectionally referred to as "New Chester College." Trustees for the school still exist. The school was an undertaking nearly twenty years before the enactment of the Free school law in Pennsylvania.

OSBORN (E)

Joseph Osburn to William Griffith, Warrington Twp., York Co. Deed Book 4-528, 1 September 1761.

Sarah Osborn, Grantee, by Thomas Brannen, by Trustee. York Co. Deed Book 2M-201, 9 December 1797.

The 1930 list of grave stone inscriptions for the Northern Low Dutch Cemetery contain Catharine 1821-1891, Samuel, born 27 December 1759, died 5 December 1834, aged 74 years, and Margaret b. 1768, died 1839, all surname spellings Osborn. The grave of Samuel is marked for Revolutionary War service, but according to the tax records, his service must not have been in York County. The late Russell Osborn told me that the family came here from Litchfield, Connecticut.

This surname still survives in Straban Twp. today.

PARCIL

The will of Richard Parcel, Sr., Ber Twp., made 13 Feb 1782 and proved 20 Aug 1782, is recorded in York Co. Will Book F, Page 32. Executors were Richard Parcel son, and Henry Slagle, Esq. Witnesses: Peter Ixkes, Abraham Vanasdall, Peter Foreman.

Isaac Parsell was one of the families who went from Conewago to New York state June 1793.

Peter, Richard and Richard son of John Parsel served in the York County Militia 1785.

The Baptismal Register contains the names of six heads of families, under various spellings, for this surname, as having children baptiaized between 1770 and 1784.

Peter Persel signed the petition to Congress ca 1783, re: Kentucky land; also Richer (sic) Persely.

John and Samuel Pursley are listed in the 1800 Mercer Co., KY, Census.

PETERSON

The Baptismal Register contains the names of parents Gebrant and Peter Peterson, for children baptized between the years 1774 and 1784.

Peter Peterson was a witness to the will of James Vansersdallen, re: York Co. Will Book C-105. Will made 9 Apr 1771.

RIPERTON/RIPERDAN

Frederick Ripperdan was a member of the Duree Party 1781, White Oak Springs, KY.

Frederick Ripedan is listed on the 1800 Mercer Co., KY, Census.

RINGLAND

John Ringland and Mary his ux, yoeman to Dernank?? and Peter Hulick of New Jersey, gentlemen, 316 acres 97 perch, Mt. Joy Twp. York Co. Deed Book 2C-471, 10 Oct 1785. Witnesses: Thomas Johnson and Wilhelmus Houghtelin. For location, see Low Dutch Settlers Map at 'XX' mark. I must admit this inclusion is by association; however, Rev. Demarest lists this surname as being Low Dutch -- of

course, without any documentation. John Ringland was a resident of Germany Twp. when he executed this deed.

SMOCK

John Smock & ux. to John Hornberger, MtP Twp. Deed recorded in York Co. 2K-415, 21 May 1796.

John Smock was married to Anney Vanausdale by Rev. Dobbin of Gettysburg, 22 Nov 1788, both of MtJ Twp.

Barrent, Jacob and Jan Smock are listed of children having been baptized at Conewago, between the years 1770 and 1786.

John Smock is listed as a Captain, soldier of the American Revolutionary War on a plaque at Ft. Harrod, Harrodsburg, KY.

Barney Smock was one of the witnesses to an instrument dated 13 Day of March 1786, in which Abraham Banta acquired from Squire Boone 5,945 acres land for the Low Dutch Company in Jenry and Shelby Counties, KY.

Barney Smock, John Smock, Maties Smock and Jacob Smock were signers to the petition to Congress, ca 1783, regarding KY land.

Owners of land in Mercer Co., KY, were John Smock, 1796; Barney Smock 1793 and Jacob Smock 1802.

John Smock owned land at the location marked 'WW' on the Low Dutch Settlers Map.

Henry Godhart, Jacob, John (2) and John, Jr., and Mathias Smock are all listed on the 1800 Mercer Co., KY, census.

STAG, STAGG

The Baptismal Register contains the names of Daniell Steg and James Steg as having children baptized between 1778 and 1793.

James Stagg is listed as owning land in Mercer Co., KY, 1791.

James Stagg is listed as a Captain, for Revolutionary War service on a plaque at Ft. Harrod, Harrodsburg, KY.

James Stagg signed Petition to Congress, ca 1783, regarding KY land, &c.

STRIKER

The name of Henry Striker is listed as the father of a son Petrus baptized at Conewago 20 July 1783.

Henry Striker is listed as a member of Henry Banta's Company of York Co. Militia, 1784.

Henry Striker was a signer of the Petition to Congress, re: KY land, ca 1783.

TITSWORTH

The names of Isaac and Mark Tietsoet are listed as parents of children baptized at Conewago for years between 1786 and 1793.

N.B. It is interesting to note that both these men are assessed for taxes for year 1787 only!

VAAZIDEN

I think this spelling must be intended for VanArsdalen.

VANARSDALEN

Cornelius Vanarsdale owned land at location marked 'A' on the Low Dutch Settlers Map.

Isaac Vanasdal owned land surveyed 30 March 1810 at location 'BB' on the map.

Isaac VanArsdalen owned land at the location marked 'QQ' on the map; also at 'NN'.

Simon Vanarsdal to John Smock, MtP Twp., 21 May 1795. York Co. Deed Book 2K-414.

Luke Vanarsdal to Samuel Demoree, Power of Attorney, 9 Feb 1795. York Co. Deed Book 2K-264.

Luke Vanasdal to Joseph Brown, Str. Twp. 18 Feb 1782. York Co. Deed Book 2A-524 (2 entries for this date).

Simon Vanasdeland and John Vanasdeland, Executors of Simon the Elder, to Ida Houtz. 32a. November 1790. Unrecorded Deed ACHS.

In 1790 when there was agitation for a new county and the selection of a county seat, there was selected a tract belonging to Garret Vandsdal, in Strabane Township, between the two roads leading from Hunter's and Getty's towns to the brick house,

including part of said roads. Re: History of Cumberland and Adams Cos., 1886, Page 520 of Adams part of book.

Cornelius Vanarsdal was a Supervisor in Straban Twp., 1777.

Simon Vanarsdal was Constable in Straban Twp., 1783, Supervisor 1789, and Overseer of the Poor 1790.

Simon Vanarsdal was a Captain in the York Co. Militia 1776, and a Major in 1778. PA Archives II Vol. 14, Pg. 479, and 495.

Anney Vanausdale was married to John Swock (sic) 22 Nov 1788 by Rev. Alexander Dobbin. Both of MtJ Twp.

Mortgage, Joseph VanAsdall, Str. Twp., to Elizabeth Dunwoody. Adams Co. Deed Book C-257.

Captain Forman's Company, York Co. Militia:

Pvt. Abraham Venarsdal, 10 Oct 1781

Pvt. Gard. Vanarsdal, 10 Oct 1781.

PA Archives, Series II, Vol. 14, Page 529 et seq.

The will of James Vanaersdallen of Berwick Twp., made 9 Apr 1771, proved 22 June 1772, recorded in York Co. Will Book C-105. Witnesses were Peter Peterson and George Burnett.

The will of Garret Vanarsdalen was made 16 Nov 1782, proved 26 Apr 1789, and is recorded in York Co. Will Book G-171.

The will of Cornelius Vanarsdalle of Straban Twp., was made 16 April 1787, proved 28 Aug 1787, and recorded in York Co., Will Book G-203. Witnesses were Jacob Cossart, Richard Kitchen, and Mary Voorheas.

The will of Simon Vanarsdale was probated in York Co. 29 Apr 1789, and recorded in Will Book G-385.

Signers to the petition to Congress ca 1783 in regard to the Kentucky land included John Vanasdale, Garrit Vanarsdalen, Simon VanArsdal.

Owners of land in Mercer Co., KY, 1796, were Charles, Lucas, and James Vanarsdall.

There are five inscriptions for grave stones in the 1930 list of the Low Dutch Northern Cemetery, four using the VanOrsdal spelling.

The plaque at Ft. Harrod, Harrodsburg, KY, list the following names as soldiers of the American Revolutionary War: Cornelius A. Van Arsdale, Cornelous O. Van Arsdale, and Peter Van Arsdall.

Twelve families by this surname had children baptized at Conewago per the Baptismal Record.

Cornelius Vannarsdell, b. 2/15/1766, d. 12/14/1866, is buried in the Mud Meeting House Cemetery, Harrodsburg, KY.

Christopher, Cornelius O. and Cornelius A. Vanorsdol are all listed on the 1800 Mercer Co., KY, Census.

VANDERBELT

The will of William Vanderbilt was entered of record 23 Sep 1772 at York, and recorded in Will Book C, Page 118, made 16 July 1769. Witnesses were Francis Cossart, Cornelius Voorhess and Thomas Johnson.

David Vanduyn, Est. to George Williamson, Str Twp. York Co. Deed Book 2L-491, 10 June 1796. Lists heirs and their relationships, &c., especially the Vanderbilt surname.

David Vanderbilt to George Lashells, Esq., Straban Twp. Adams Co. Deed Book K-284, 19 Dec 1817.

The Baptismal Register lists two families with this surname, 1769 and 1775.

David Vanderbilt 1756-1833 is buried in the Northern Low Dutch Cemetery. Owned land as location 'H' on the Low Dutch Settlers Map. A soldier of the Revolutionary War, and whose military record appeared in detail in an early Improvement Fund Report.

VANDINE

David Vanduyn, Est., to George Williamson, Str Twp. York Co. Deed Book 2L-491, 10 June 1796.

David VanDuyne owned land containing 196 acres, Str Twp., at place marked 'H' on the Low Dutch Settlers Map, called "Broke Land," re: DB A-199, warranted 10 Feb 1767, PA Land Office Application #4749, and at location marked on the map 'I', 197 acres, called "Flat Bush," warranted 9 Feb 1768, re: DB A-199, and PA Land Officer B-7-56.

Roolof Vantine, Grantee, from Thomas Patterson, MtP Twp. York Co. Deed Book 2C-149, 27 Oct 1784.

David Vandine to William Scott, Power of Attorney, York Co. Deed Book G-546, 3 Oct 1792.

The Will of David Vandine is recorded at York, Will Book I-J,

Page 209, made 16 Jan 1769. Executors: Loving friend John Monfort, son-in-law David Cossart, and son-in-law George Williamson. Witnesses: Cornelius Cosyne, Francis Cossart, and Barney Smock.

Charles VanTine was one of the families that moved from the Conewago Colony to New York state, June 1793.

Two grave stone inscriptions for this surname were recorded in the Northern Low Dutch Cemetery in 1930, one being Susannah VanDuy (consort of Ralph), who died 14 Dec 1805, aged 77 yrs., i.e., born 1728.

Four parents by this surname (variously spelled) appear in the Baptismal Record.

Thomas, and Jaquish and Charls Vantine signed the petition to Congress, ca 1783, in regard to the Kentucky land.

Charles Vantine was an Ensign, 6th Battalion, York Co. Militia, 8 April 1778, re: PA Archives.

VANDYKE

Peter VanDyke owned land at locations shown on Low Dutch Settlers Map as 'Q' and 'EE'.

Henry VanDyke was a Supervisor in Straban Twp., 1790.

This surname is contained in the Baptismal Register and children were baptized between 1778 and 1792.

Henry Vandike and ux. to George Lashells, cordwinder and merchant respectively. York Co. Deed Book 2M-302, 7 March 1797.

Peter VanDike and ux. to Cornelius Lott. MtP Twp. York Co. Deed Book 2M-300, 6 March 1797.

This surname still exists in Adams County today.

Peter VanDyck signed petition to Congress, ca 1783.

VANHARLING

George G. Brinkerhoff to Peter S. VanHarling, Power of Attorney. York Co. Deed Book 2L-493, 20 May 1793.

In a deed recorded at York, PA, in Deed Book 2M-304, 77 acres of Straban Twp. land is conveyed by Peter Striker VanHarling MD to George Lashells, on 13 April 1796, Rev. George G. Brinkerhoff and Dr. VanHarling having owned in partnership since 9 May 1791.

VANSOYAC

The VanSoyac land in Huntington Twp. was located north of York Springs, between U.S. 15 and the Cemetery. The VanSoyacs were reputed to be stone masons by trade.

See book, "Descendants of Cornelius Aertsen VanSchaich," 1982, by Melwood W. VanScoyoc, in which this surname is identified with the Conewago Settlement, and relates that a VanSoyac family cemetery is located on the farm.

This surname existed in Adams County until past WW I days.

Moses VanSoyc of County Mamouth, NJ, Mason, to Enoch VanSoyc, Huntington Twp., Tanner, 104 acres. York Co. Deed Book 2C-413, 5 August 1785.

See Patent to Aaron VanSoyoc, 27 January 1768, and Adams Co. Deeds L-57 and M-303.

VANZANT

The Baptismal Register lists Madelena VanSant, as having a son Johannis baptized 12 March 1786. Bernardus VanSant was one of the Sponsors.

VORESS

The Baptismal Register contains the names of the following parents (various spellings, i.e., Voorhees): Abram, Cornelius, Gerret, Jacob, Peterus and Roelof.

Jacob Vories is listed for land in Mercer Co., KY, 1794, and John Vories for 1798.

The following of this surname signed the petition to Congress, ca 1783, regarding Kentucky land: John Voreis, Albert Vorhis, John Vorhis, Jr., Luke Vorhes, Rulef Vorhis, and Cornelius Vorhes.

Isaac, Jacob and Peter Voorhies and Garret Voris are listed on the 1800 Mercer Co., KY, Census.

WESTERVELT

The Baptismal Register contains the families of Abraham, Jacob(us) and Jan Westervelt. Children were baptized between 1769 and 1789.

There is a Westerfield's Station, Shelby Co., KY.

James Westervelt signed the petition to Congress, ca 1783, regarding Kentucky land.

Isaac and James Westerfield are listed on the Mercer Co., KY, 1800 Census.

WILLIAMSON

George Williamson owned land at 'I' on the Low Dutch Settlers Map, formerly the land of David VanDine.

David Williamson to David Harris, Power of Attorney, York Co. Deed Book 2M-46, 27 Nov 1797.

Peter Williamson to George Bercaw, son of Peter, Str Twp. 4 April 1805, £619, 117a. 134p. Adams Co. Deed Book C-283.

Peter Williamson was a Supervisor, Straban Twp., 1768.

James Williamson was an Overseer of the Poor, Str Twp., 1789.

George Williamson was a Supervisor, Str Twp., 1799.

George Williamson was one of the signers to the Petition to Congress, ca 1793, re: Kentucky land.

The Baptismal Register lists parents, viz: David Willems, Jores William, Teodores Willemsen, and Daniel Willemsen, for children baptized between 1770 and 1790.

Rachael Banta was married to Theodore Williamson.

CHAPTER IV

TAX LIST TABULATION

The table on the following page sets forth the number of Low Dutch names contained in the tax lists for each Township for each year of the study.

From this tabulation one can gain some insight into migration into and out of the Settlement, i.e., there appears a rather consistent number of names for the years beginning 1779 through 1793.

Tabulation of Number of Name Entries
For Each Year For Each Township

<u>Year</u>	<u>Townships</u>						<u>Total</u>
	<u>Ber</u>	<u>MtJ</u>	<u>MtP</u>	<u>Rdg</u>	<u>Str</u>	<u>Hunt</u>	
1762	2	1*	0	0	0	0	3
1772	4	6	9	0	23	1	43
1775	8	6	13	2	20	1	50
1779	11	5	31	1	31	3	82
1780	12	6	35	2	33	2	80
1781	10	5	34	2	35	3	89
1782	10	5	35	2	37	4	93
1783	12	5	38	1	35	3	94
1784	7	5	34	1	27	1	77
1785	8	7	39	1	33	2	90
1786	8	7	39	1	38	1	94
1787	8	6	45	1	31	4	95
1788	13	4	35	1	24	2	79
1789	9	6	31	1	29	2	78
1792	8	7	35	2	31	2	85
1793	7	9	30	3	28	2	79
1795	6	5	27	2	20	1	61
1797	6	7	3	2	26	1	45
1799	5	5	14	2	30	1	57
Total							1384

Includes entries for at least 78 persons listed as single men.

* Henry Little, only person by this surname included in this tabulation for years 1762-1786 inclusive.

Chapter V

DESCRIPTION of BUILDINGS

Generally deeds do not specially describe the improvements conveyed, the exception being Sheriff's deeds. However, the tax lists for the first United States Direct Tax under an Act of 14 July 1798 do describe and give sizes for buildings. For the townships under consideration in this study, I list the Low Dutch names and descriptions of their buildings. Unfortunately, the lists are incomplete, and especially for Straban Township the house list does not exist.

Most of the migration to Kentucky and New York states has taken place, but from these lists one can see the names of families that remained in York County.

I list only size and type of construction of buildings, omitting number of stories and number of window glass, as well as acreages.

Abbreviations used in this Chapter are as follows:

F - Frame L - Log OL - Old Logs S - Stone

Information is listed in three columns, as follows:

<u>Name of Owner</u>	<u>Barns</u> (Sizes in Feet)	<u>Dwelling</u>
<u>BERWICK TOWNSHIP</u>		
Joseph Kitchen	50x20 Wood	26x22 Wood
Richard Kitchen	20x20 Wood	18x16 Wood
Peder Vanastale	48x24 Wood	22x18 Wood
John Vantick	40x20 Wood	24x18 Wood
<u>HUNTINGTON TOWNSHIP</u>		
Moses Vonsocyc	50x27 L	
<u>MOUNT JOY TOWNSHIP</u>		
Peter Bercaw	45x33 F	41x26 F&L 20x9 F

Isaac Dorboraw	56x24 L	24x21 L
Isaac Dorboraw, Jr.	45x24 L	40x17 L
Isaac Hulick	43x33 F	43x20 F
Wendel Huluick	40x18 L 20x18 L Stable	33x18 L
William Hadelin	36x45 F	33x18 L
Peter Monfort	47x36 F	30x20 F 19x15 L Kitchen
Isaac Robinson	40x20 L	33x19 L

Morick?? Titsworth is listed as an occupant of the farm dwelling owned by George Stary.

Henry Little is listed for two properties.

MOUNT PLEASANT TOWNSHIP

Gilbert Brinkerhoff	45x36 F	30x20 S 18x15 S
Henry Brinkerhoff	56x24 L	18x16 L
David Cassat occupant: Francis Cassat	1 log barn old	42x18 OL
John Connover	48x18 L 20x20 Stable	34x19 L&F
David Demarie	34x40 F	30x28 F 24x20 L Kitchen
Garret Demaree	38x18 F	25x18 F 18x15 L Kitchen
Margaret Degroff	36x42 F	30x23 F
Hezekiah Houghtalin	36x42 F	20x15 S 27x25 L 12x10 L Milk House
Andrew Johnson	40x20 L	45x20 L L Kitchen 16x13 S Milk House
John Kip	30x18 L	18x18 L

READING TOWNSHIP

John O'Bleanis	1 bank barn S&L 70x30	25x25 L 22x18 Kitchen
Daniel O'Bleanis	54x18 L	18x15 L

STRABAN TOWNSHIP

George Burcaw	45x45 F	
Abraham Burcaw	35x30 F	
Widow Bodine	40x35 F	
George Brinkerhoff	46x46 F 20x18 S Weaver shop 12x10 F Smith shop 20x18 L Stable 50x21 L Barn	
David Cassat	49x49 F 36x18 F Shed	
Jacob Cassat	50x40 F 15x12 L Smith Shop	
David Demoree	25x20 L	
George Lashels	40x30 F 30x18 F Stable 20x18 L Stable	
John Monfort	40x38 F 28x18 F Shed	
Lawrence Monfort	50x40 F 25x18 F Shed	
Samuel Osborn	45x45 F	
George Burnet occupant	45x22 L	
Gerard Vanardan occupant	1 log stable old 30x18	
David Vanderbilt	40x28 F	
Isaac Vanasdan	30x28 F	

David Vandine	1 cabin partly log & part frame 20x14 15x15 F stable
Thomas Vandine	4_x35
George Williamson	48x38 F 20x16 L cabin

In southeastern Pennsylvania this tax was often referred to as the "Hot Water Tax," it being an unpopular tax on window glass. The reason for the name is based on the fact that the assessor or tax collector was often met at the door by the housewife with a dish pan full of hot water, which of course was doused on the enumerator.

Chapter VI

POSSIBLE LOW DUTCH SURNAMES

In the examination of the Tax Duplicates, there were names whose origins I could not identify or prove as being Low Dutch, and I have listed them separately, as follows:

BAHANEN?, Henry MtP 1786.

CHAMBERLAIN, Jeremiah Rdg 1762.
Naan or Nevin MtP 1785, 1786, 1787, 1788.

Nievan Chamberlain, a farmer in Mt. Pleasant Twp., had a slave child named Tene (Black, Female), born 13 Feb 1807, and registered 18 Feb 1809. (Re: Slave Registration Book, Office of the Prothonotary, Adams Co., PA.)

DECAMPS, Jacob, Pct. 1st Class Strabann Class List,
Requisitions of Recruits, 30 January 1781,
HSYC, Pg. 81.

DORAN, Terrak Str 1779-1784.

ERVINS, John MtP 1762, 1772 surname spelled Ewing.
Samuel MtP 1762 SM do.
Isaac MtP 1762 SM do.

HELTIPODST, Banet MtP 1795.

NIEMAN, Philip MtJ 1792-1797.

ORBINSON, (Capt.) Thomas and Widow MtJ 1779-1783.

PETTIT, James)
James, Jr. Ber 1762

ROBINSON, Isaac MtJ 1772, 1784, 1785, 1786, 1787, 1788, 1792,
1793, 1795, 1797.
William MtP 1762.

Isaac Robinson was the Patentee for 169 acres, MtP Twp., formerly the land of William Watson. (Re: York Co. Warrant Register W-130, Patent Volume H-2-392, Bureau of Land Records.)

ROBISON, Thomas, Pvt. 1st Class MtJ Twp., 30 January 1781
HSYC, Pg. 158.

SCHRACK, John	MtP NL
VANCE, Orban	MtP
LARMOUR, Thomas	MtJ 1772, 1775, 1779 250a., 1780 220a., 1781 200a., 1782 200a., 1783 200a., 1784, 1785, 1786, 1787, 1788 200a., 1789 120a., 1792 160a., 1793 200a., 1795 200a., 1797 as Sr., 1799 Sr.
Robert	MtJ 1786 SM, 1787 SM, 1788 SM, 1789 50a., 1792 SM (May be listed under Lawton spelling 1781, 1782, 1783).
John	MtJ 1772, 1784, 1785, 1786, 1787, 1788 50a., 1789 380a., 1792 80a., 1779 NL (2 identical entries), 1780.
John, Jr.	MtJ 1781 50a., 1782 50a., 1783 50a.
John, Sr.	MtJ 1781 NL, 1782 NL, 1783 NL.
John	MtJ 1772 SM.
William	MtJ 1772 SM.
Thomas, Jr.	MtJ 1797, 1799.

Chapter VII

CONEWAGO BAPTISMAL REGISTER LIST OF NAMES

The Baptismal Register of the Low Dutch Congregation at Conewago is a good proof of association or membership, but not necessarily a good indication of residency in the York County settlement. Some of the surnames most certainly were of parents who were passing through this area, and the minister here performed the Baptismal act. Other surnames might be attributed to the Minister when he was on travels outside the settlement. The names contained in the Baptismal Register (the original of which is at the Historical Society of Pennsylvania, Philadelphia, PA) have been compared with the names listed in the tax duplicates, and those found in the former, but not listed in the latter, are contained in this Chapter.

* denotes new surname not in tax lists

- | | |
|---|---|
| <ul style="list-style-type: none"> * AENS, Willem 1773 * ASTEN, John 1773
 BANTA, Samuel 1772 * BEDN (sic), Danel 1775 * BUIS, Denys Vanduin 1786 * BROUWER, Abraham 1775-1781 BROUER, Johannes 1782-1786 * BORNET, Jores 1775-1792 * BYER, Jores 1785
 * DITCH, _____ 1790 DORIE, Peter 1775-1786 * DUNN, Samuel 1790-1792
 * FREER, Jacobus 1773-1775
 * HAGAMEN, Adriann 1793 * HAMER, Baltes 1779-1784 * HERRES, Daneel 1770 * HOFF, _____ 1770 HOOFF, Abraham 1793 HOLS, Jan 1774
 * JUREY, Bemredokter 1772-1779
 KICHIN, Derrick 1785-1786 * KINGSLAND, Jan * KLOPPER, Cornelius * KLYN, Hendrick * KOINRAD, Johannes 1772-1780 | <ul style="list-style-type: none"> * MASTE, Petreus ? 1772-1775 * MIDDAG, Ephraim? 1790
 * OWENS, Wilem 1769
 PARSELI, Bregon 1774-1777 PESSEL, Drick 1770-1784 PARSELS, Roelof 1775 * PHORES, Joseph 1789-1792 PETERSON, Gebrant 1774-1784 PETERSON, Peter 1775
 * RUNE, Bennedecker 1770
 * SCHAMP, Henry 1792 * SCAMP, Joost 1779-1783 * SERPEING, Samuel 1771 * SLOT, Benjamin 177_-72 * SNEDEKER, Christian 1770 * STRIKER, Hendrick 1783
 * TURPENNINGH, Samuel 1773
 VanARSDALEN, Jan 1787-1790 * VANKLEEF, Isac 1780 VANDEBELT, Jacobus 1775 * VANDERVEER, Hendrick 1789 VanTIEN, Serrel 1772-1790 VOORHEES, Cornelius 1772 VOORHEES, Roelof 1773-1775 * VANDY, Johannes 1785 * WEEFORD, Even 1784 WESTERVELT, Jacob 1769-1789 |
|---|---|

Chapter VIII

LOW DUTCH SURNAMES IN 1884 Rev. DEMAREST ACCOUNT

The names of families represented in the Low Dutch Colony of the Conewago as listed in the 1884 newspaper serial by Rev. J. K. Demarest.

AELSDORF	COWNOVER, John
AATEN, John	Cornelius
ACKERMAN	COSHUN
AMMERMAN, Henry	CHAMBERLIN, Cleten
ANDERSON	COMMINGORE, Henry
BANTA, Samuel	COVERT, Isaac
Albert	John
Henry	Daniel
Abraham	DUREE
David	DATES
Peter	DURBORAW
BISE	DENNIS, John
BEDAN, Daniel	DITMARS
BURNET, George	DUNN, Samuel
BROKAW, Peter	DUBOIS, Dennis
John	DEMAREE, David
Ferdinand	Samuel
George	Cornelius
BLONK	Albert
BRUNNER, Abraham	Garret
BIART, George	DeBAUM, Joseph
BREEM, Phillip	Abraham
Jeremiah	Isaac
BOGARD	DeMOTT, Michael
BERGEN	DeGRAFF, William
BODINE, John	Abraham
Abraham	DORLAND, Garret
BRINKERHOFF, Jacob	DITCH, William
Ralph	EICHIM, Richard
Luke	ERREWYN, Samuel
William	FONTINE, Charles
Henry	Thomas
John	FREET, James
CLARK	GROWER, Abraham
COLE	John
CASSAT, Francis	HOAGLAND
Peter	JEWEL, William
David	Cornelius
CORNELIUS, Ralph	JOHNSON, Thomas
COSINE, Peter	Abraham
Cornelius	Andrew
Gerritt	KEARMIGAL, Peter
John	KLINE, Henry
	KLOPPER, Cornelius

KITCHENN, Richard
 KIPP, John
 Bernard
 KNEFF, John
 KRASY (Cray)
 LASHHELLS, George
 LAROMER
 LaGRANGE
 LITTELL, Henry
 LOTT, Cornelius
 MIDDAY, Ephraim
 MYLERS
 MARK, Nicholas
 MASTEN, Peter
 MONFORT, Francis
 Jacob
 Lawrence
 John
 NEVIOUS, Martin
 OWENS, William
 O'BLINIS, John
 PARSELL, Isaac
 Richard
 PETERSON, Peter
 Garret
 PHARIS, Joseph
 RINGLAND, John
 REEMSEN
 SLOT, Benjamin
 STAGG, James
 SCHAMP, Joseph
 STRICKER, Henry
 SLEGEL
 SICKELS
 SEBRING, George
 SMOCK, Jacob
 Bernard
 John
 SNEDEKER, Christian
 SNYDER

SPEEDER
 TERHUNE
 TEEMONTH
 TITSWORTH, Mark
 Isaac
 VanDYKE, John
 Peter
 VanKLEEF, Isaac
 VANNEYS
 VANDERBILT
 VanORDEN
 VanNEST
 VanARSDALE, Abraham
 Simon
 Garret
 Luke
 John
 Isaac
 VanDINE, Dennis
 VanSANT, Peter
 VanPELT
 VanHUYS, Cornelius
 VanHARLINGEN
 VanSCHIHAWK
 VanHORN, Nicholas
 VanRIPER
 VanVOOST
 VANDEVEER, Henry
 VantINE, Thomas
 Charles
 VOORHEES, Aaron
 Garret
 WICHOF
 WESTERVELT, Jacob
 John
 Abraham
 WILLIAMSON, David
 William
 George
 Frederick
 YEURY, Benedict

Additional names from other lists:

BESSEL, John; BREEN/BRIAN, Jeremiah; BYER; CHAMBERLAIN, Cleton;
 COLENIS, John; DUNN, Samuel; ERWIN, see ERRWYN supra.; FREER,
 Jacobus; HEGEMAN, Abraham & Adrain; HAMER, Balter; HERRES,
 Danl.; HOFF, Abraham; HOLS, John; HONTS/HOUTS, John & Cristofel;
 HULICK, Isaac; JURY, see YEURY supra.; KONRAT, John; LUYSTER,
 Peter; MASTE, Peter; MYERS, _____; RUNE, Benedict; STAG,
 Daniel & James; TERPENNING, Samuel; WEEFORD, ___ben.

Chapter IX

LOW DUTCH SURNAMES IN ca1783 PETITION TO CONGRESS

The names subscribed to the Petition to Congress, which was reported on 27 September 1783. (Re: Papers of the Continental Congress, No. 41, also Five Hundred Kentucky Pioneers, The Banta Genealogy, and The Low Dutch Company, -- Kentucky -- By Vincent Akers.)

Inhabitants of Kentucky

Hendrick BANTA	Benedick YURY
Peter DEMAREE	Henery YURY
Cornelius BOGART	John VOREIS
John DEMAREE	Simon VANOSDOL
Cornelius BANTA	Sophia VOREIS
Samuel DURIE	Francis VOREIS
Albert DURIE	Aaron MON FOUR
Marga COZART	John RYKER
Antije DURIE	Cornelius VORIES
Daneal BANTA	Henry BANTA, Jr.
Albert VORHIS	Abraham BANTA, Jr.
John VORHIS, Jr.	Peter BANTA, Jr.
Luke VORHES	John BANTA
Samuel DEMAREE	William VANCLEAVE
Peter DEMAREE, Jr.	Catharine DARLING
Henry SHIVELEY	Lambert DARLING
Saml. DEMAREE, Jr.	John DARLING
John VANCLEVE	James VOREIS
John HARRIS	Johanna SEBURN
Peter BANTA	Albert BANTA
Samuel WESTERVELT	Jacob BANTA
Mary WESTERFIELD	Abraham BANTA
Samuel LOCK	
David ALLEN	

Intended Friends

(in Dutch ?)	Derrick CONNINE
Samuel BANTA	Bergun COVERT
James COOK	Derick KROESEN
John VANASDALE	Peter WICKOFF
Samuel BOGART	Henry BOGART
Peter SEABOURN	James WESTERVELT
George SEABOURN	Tunes VANPELT
David SEABOURN	Andrew SHOC
Jacob SEABOURN	Mattis SHOC
William SEABOURN	Garrit VANARSDALEN

Mr. Vince Akers, of Bargersville, IN, in a recent letter advances the thought that the first eighteen names listed in the Petition as Intended Friends (i.e., through the name Mattis SHOC on preceding page) might have been residents of the Berkeley/Shepherdstown Settlement. The remaining names for the most part from Conewago Settlement, York County.

Intended Friends (cont'd)

Yoseph DEBAEN	Wilhelmas HOUGHTELIN
Abrahaem DEBAEN	Abraham HOOGHTELIN
Peter BANTA	Hezekiah HOUGHTELIN
Cornelius COUSINE, Jr.	James VANDERBILT
John COUSINE	Chars VANTINE
Lucas VANARSDAL	Mikel DEGROFT
Barney SMOCK	William S. DEGROFF
John O BLEANES	John COWNOVEN
Peter MONFOORT	Peter VanDYKE
Garret BORLAND	George BRINKERHOF
James STAFF	Jacobus MONFOORT
George BURNETT	Cornelus COSYNE
Daniel BROWER	Cornelius VORHES
Rulef VORHIS	Cornelus TRUEB
John BREWER	Laurens TRUEB
Daniel BREWER, Jr.	Lawrence MONFORT
Henry COMMINGER	Abraham BROWER
John COMMINGER	Gilbert BRINKERHOFT
Samuel DEMAREST	Luke BRINKERHOF
John KNEGHT	Andrew CONINE
John Conrad KNEGHT	John PERSYL
Peter PERSEL	Cornelius DEMAREE
Martin NEAVOUS	Corn. D. LOWE
William JEWEL	George HALL
John MONFOORT	Begun SPADER
John MONFOORT, Jr.	Jacob PRBACOW
Francis COSSART	Samuel BRITEN
Jacob COSSART	Gilbert LOWE
Simon VANARSDAL	David COSSART
Peter CARMICLE	Henry STRYKER
John VANARSDAL	Rhoalef BRINKERHOFF
John BODINE	Jacob BRINKERHOFF
John SMOCK	John ATEN
Maties SMOCK	Adrian ATEN
John KIP	John ATEN
Barney KIPP	Cornelius ATEN
Abraham DEGROFF	George WILLIAMSON
Thos. JOHNSON	Richer PERSELY
Abraham JOHNSON	John HIELS
Andrew JOHNSON	Daniel HARIS
Thomas VANTINE	Benjemin SLOOT
Jaquish VANTINE	Jacob SMOCK
Francis MONFOORT	Peter MONFOORT, Sr.

This would appear to be one of the most reliable lists of Low Dutch surnames for the Conewago, West Virginia, and Kentucky settlements.

In a few instances one can almost follow the petition carrier at Conewago, i.e., the Degroff, Johnson, Monfort, and Hooghtelin names are together in the petition as their lands were in Mt. Joy and Mount Pleasant Townships.

Additional Low Dutch Surname Information

Through the research and efforts of Prof. Basil Crapster of Gettysburg College, via Dr. Charles H. Glatfelter, also a member of the College faculty, and Executive Director of the Adams County Historical Society, there has been brought to my attention a number of Low Dutch surnames who resided in the Taneytown area of Frederick County, Maryland, at approximately the same time frame of the Conewago Settlement.

By reference to the Maryland, 1790, Census, Frederick County, Districts not individually listed, the following names are noted.

CRAPSTER

Abraham, 2 males over 16 yrs, 1 female, 2 slaves.
Rudolph, 1 male over 16 yrs., 3 female, 0 slaves.

Records of the Harlingen Reformed Dutch Church:

1752, July 19, Abrahan (sic) son Rolif & Abigel CREPSSTER
1754, ----- Annate, dau, of Rolif and Abigel CREPSTER
1757, ----- Rodollif, son Rolif and Abigel CREPSSTER
Freeholders, Somerset Co., NJ Western Precinct, 1753
Roulof KREPSTER
Re: The Genealogical Magazine of New Jersey
Vol. 17, No. 1, and Vol. 18.

In the Census supra I noted possible other Low Dutch surnames, viz:--

CORNELL, Benjamin
Jacob
Richard

BARNETT, Robert
Jacob
Luke

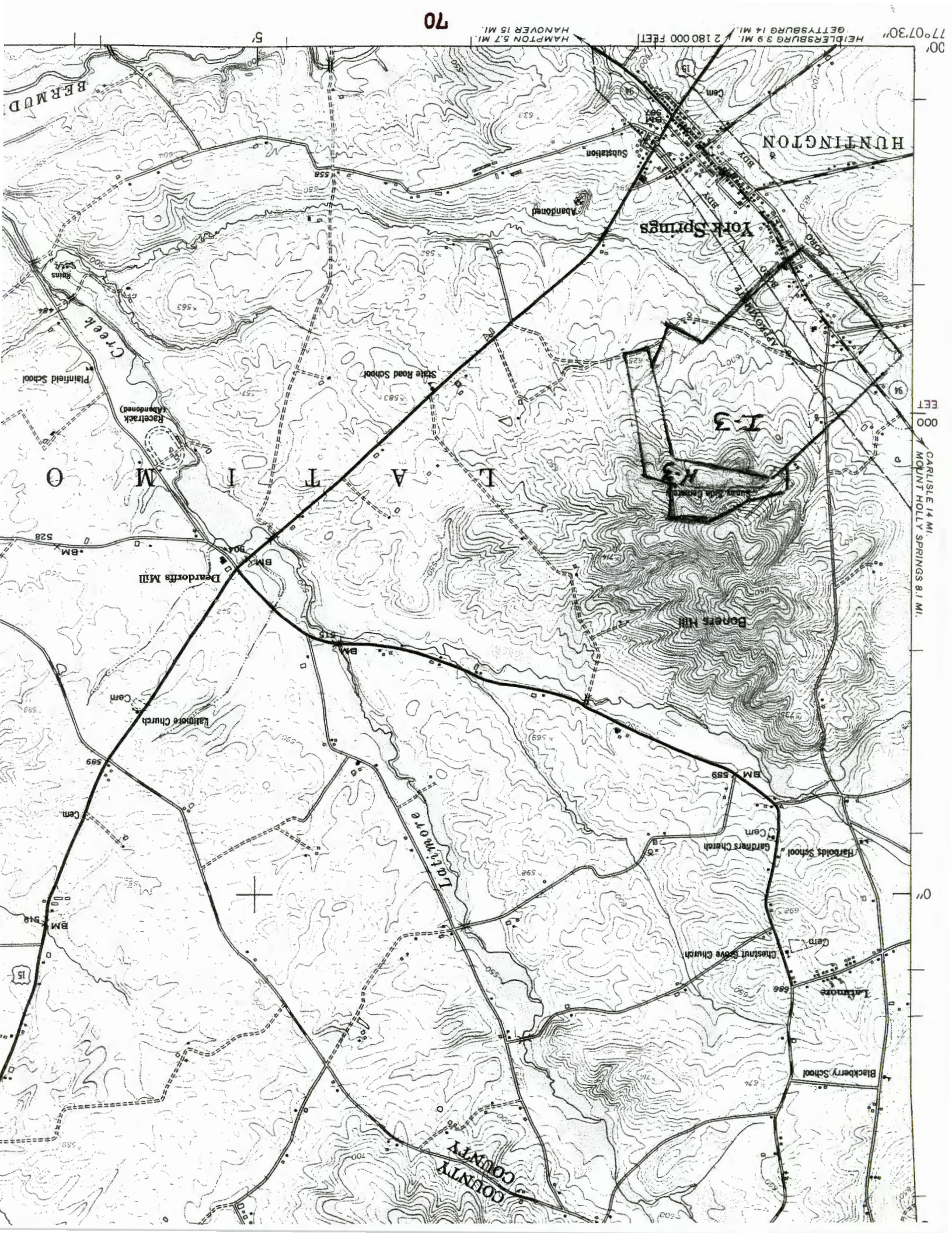
BARNOT, James

Chapter X

LOW DUTCH SETTLERS MAP

On the following pages are maps showing the location of the Low Dutch Settlers of the Conewago, York County, PA. Below is the key to those maps. (For more detail, see Chapter III Footnotes for the surname.)

A	Cornelius VanArsdale	OO	Simon Demoree
B	Francis Corsart		David Demoree
C	David Cossart	PP	Philip Breen 1785
D	Peter Cosart		Luke Brinkerhoff 1792
E	Henry Banta		Joseph Kitchen 1792
F	Rev. Cornelius Cozine	QQ	Isaac Vanarsdalen/_____ Kitchen
G	Rev. Cornelius Cozine	RR	Peter Parcil
H	David VanDuyne	SS	Garret Dorland
I	David VanDuyne	TT	John Burcaw
J	Peter Canine	UU	Daniel O'Blins
K	Gerret Demoree	VV	Henry Little
L	George Brinkerhoff		Isaac Durboraw
M	John Brinkerhoff	WW	John Smock
N	David Demoree		Bernard & Peter Hulick
O	George Brinkerhoff	YY	Richard Parsils
P	John Cownover	ZZ	Abraham VanArasdallen 1768
Q	Peter VanDyke		Barnabas Smock 1773
	Cornelius Lott	A-3	Peter Burcaw, Jr.
	William Gregg	B-3	John Kipp
R	Abram Banta	C-3	John O'Blenis
S	Abram Banta	D-3	John Monfort
T	Samuel Duree	E-3	David Demoree
U	Michael DeGraff	F-3	Cornelius VanArsdale
V	Francis Monfort	G-3	David O'Blins
W	Peter Monfort	H-3	Aaron VanSoyoc
X	Peter Brica	I-3	Enoch VanSoyoc
Y	Hezekiah Houghtelin	J-3	Roloff Vandine before 1784-87
Z	Garrit Cowinover		Henry Brinkerhoof 1787
AA	Francis Cozart		subdivision for John Coshum
	Richard Kitchen		subdivision for Joseph Coshum
	Samuel Demoree	K-3	James Brinkerhoff
	Peter Loyster	158	Manor of Maske Tract, Penn
	Henry VanDyke		Agent unrecorded 1806 Deed
BB	Isaac VanAsdal		granted Wendel Hulick
CC	Ralph Brinkerhoff	*	Location of the Northern or
DD	Ralph Latshell		Osborn's Low Dutch Cemetery
EE	Peter VanDyke	(X)	Location of the Southern Low
FF	John Monfort		Dutch Cemetery
GG	Wendel Hulwick	▲	Church Bldg. site, ca1783-1817
HH	Hezecikiah Houghtelin	—	Location 4a.154p. owned by Low
II	Hezecikiah Houghtelin		Dutch Congregation Trustees
JJ	Cornelius Lott		unrecorded Deed 2 Aug 1791
KK	Henry Banta		



77°07'30" W

HEIDELSBURG 9 MI. 2 180 000 FEET
GETTYSBURG 14 MI.
HAMPTON 5.7 MI.
HANOVER 15 MI.

70

5

000
EET
CARLISLE 14 MI.
MOUNT HOLLY SPRINGS 8.1 MI.

0'

COUNTY

Lattimore

HUNTINGTON

York Springs

T 3

Boners Hill

Deardorffs Mill

Lattimore Church

Gardners Church

Christnut Grove Church

Blackberry School

Lattimore

Harbords School

BERMUD

Plainfield School

Racetrack (Abandoned)

Abandoned

State Road School

Substation

Cem.

Cem.

Cem.

Cem.

Cem.

Cem.

Cem.

Cem.

Cem.

Cem.

Cem.

Cem.

BM 528

BM 504

BM 502

BM 501

BM 500

BM 503

BM 504

BM 505

BM 506

BM 507

BM 508

BM 509

BM 510

BM 511

BM 512

BM 513

BM 514

BM 515

BM 516

BM 501

BM 502

BM 503

BM 504

BM 505

BM 506

BM 507

BM 508

BM 509

BM 510

BM 511

BM 512

BM 513

BM 514

BM 515

BM 516

BM 589

BM 588

BM 587

BM 586

BM 585

BM 584

BM 583

BM 582

BM 581

BM 580

BM 579

BM 578

BM 577

BM 517

BM 518

BM 519

BM 520

BM 521

BM 522

BM 523

BM 524

BM 525

BM 526

BM 527

BM 528

BM 529

BM 530

BM 531

BM 532

BM 533

BM 534

BM 535

BM 536

BM 537

BM 538

BM 539

BM 540

BM 541

BM 542

BM 543

BM 544

BM 545

BM 546

BM 547

BM 548

BM 549

BM 550

BM 551

BM 552

BM 553

BM 554

BM 555

BM 556

BM 557

BM 558

BM 559

BM 560

BM 561

BM 562

BM 563

BM 564

BM 565

BM 566

BM 567

BM 568

BM 569

BM 570

BM 571

BM 572

BM 573

BM 574

BM 575

BM 576

BM 577

BM 578

BM 579

BM 580

BM 581

BM 582

BM 583

BM 584

BM 585

BM 586

BM 587

BM 588

BM 589

BM 590

BM 591

BM 592

BM 593

BM 594

BM 595

BM 596

BM 597

BM 598

BM 599

BM 600

BM 601

BM 602

BM 603

BM 604

BM 605

BM 606

BM 607

BM 608

BM 609

BM 610

BM 611

BM 612

BM 613

BM 614

BM 615

BM 616

BM 617

BM 618

BM 619

BM 620

BM 621

BM 622

BM 623

BM 624

BM 625

BM 626

BM 627

BM 628

BM 629

BM 630

BM 631

BM 632

BM 633

BM 634

BM 635

BM 636

BM 637

BM 638

BM 639

BM 640

BM 641

BM 642

BM 643

BM 644

BM 645

BM 646

BM 647

BM 648

BM 649

BM 650

BM 651

BM 652

BM 653

BM 654

BM 655

BM 656

BM 657

BM 658

BM 659

BM 660

BM 661

BM 662

BM 663

BM 664

BM 665

BM 666

BM 667

BM 668

BM 669

BM 670

BM 671

BM 672

BM 673

BM 674

BM 675

BM 676

BM 677

BM 678

BM 679

BM 680

BM 681

BM 682

BM 683

BM 684

BM 685

BM 686

BM 687

BM 688

BM 689

BM 690

BM 691

BM 692

BM 693

BM 694

BM 695

BM 696

BM 697

BM 698

BM 699

BM 700

BM 701

BM 702

BM 703

BM 704

BM 705

BM 706

BM 707

BM 708

BM 709

BM 710

BM 711

BM 712

BM 713

BM 714

BM 715

BM 716

BM 717

BM 718

BM 719

BM 720

BM 721

BM 722

BM 723

BM 724

BM 725

BM 726

BM 727

BM 728

BM 729

BM 730

BM 731

BM 732

BM 733

BM 734

BM 735

BM 736

BM 737

BM 738

BM 739

BM 740

BM 741

BM 742

BM 743

BM 744

BM 745

BM 746

BM 747

BM 748

BM 749

BM 750

BM 751

(no page 72)

71 is attached.

The map used for making
copies of p. 71 is in
Arthur Womersley's possession.



Chapter XI

NOTES and COMMENTS

A Few Notes and Comments Concerning the Locations and Land of the Low Dutch Cemeteries and Church Buildings, &c.

The first Low Dutch church building and cemetery for the Colony was on the tract of Henry Banta, shown on the Low Dutch Settlers Map at location 'E', and the facilities identified by * on this tract. The erection of a church building and the establishment of a cemetery must have been one of the first necessities of the Colony, and thusly a date of mid-1760's must be evident. Insofar as known there has never been a deed for the cemetery. The church building was located between what is now Swift Run Road and the present cemetery, a distance of some 75 feet between the two. It must have been a log building, with a fire place, for about twenty years ago Mr. Russell Osborn identified the location when he was engaged in some grading in front of the cemetery, and some of the corners were marked with small cut marble square stones (i.e., grave foot markers). On the following page is a draft showing some measurements &c. for this location. It is very doubtful that a stone wall existed before about 1820, and it possibly may not have been fully completed in that century. There is reputed to have been a map showing burials made before the Civil War and labeled in Dutch, and a map made after the Civil War and in English. There are many graves apparently unmarked, and at one time there must have been many field stone markers, some with just initials scratched thereon. The graves run the long dimension of the cemetery, and generally face to the east. When the gate-way came into existence is unknown, but a good guess would be the early 1900's when the Monfort ladies were interested in its upkeep and the establishment of a Trust Fund. A check list of grave stones was made in 1930, the earliest known list today, and the inscriptions and locations of stones existing in 1965 were published in the Annual Report of the Improvement fund for that year. The dusk-to-dawn light was installed about a dozen years ago as an aid to prevent vandalism.

I mention the existance of a draft of the Low Dutch Cemetery (northern), showing burials, &c., written in Dutch, lastly in the possession of the late caretaker, Mr. Russell Osborn. Subsequent thought on this document leads me to think that he possessed the original plot plan of the cemetery, made and kept by the early ministers. The Baptismal Register and Poor Chest records were kept in the Dutch language, but otherwise there are not other known documents or signatures in records of this language in connection with the Settlement.

The survey shown (inter alia) is a copy from the archives of the Adams County Historical Society, and is one of the earliest dated on which is shown bearings and distances for the Northern or Osborn's Low Dutch Cemetery. The survey bears date of 22d March 1847, made for the use of Wm. Vanorsdale by surveyor D(avid) McMillan.

N.B. The road labeled 'New Chester Road' is not shown on the survey.

There was never any charge made for burial in any of the Low Dutch Cemeteries. There were perhaps but two burials in the Northern Cemetery in this century, one a gypsy boy ca 1910-12, and David Weaner, August 1969.

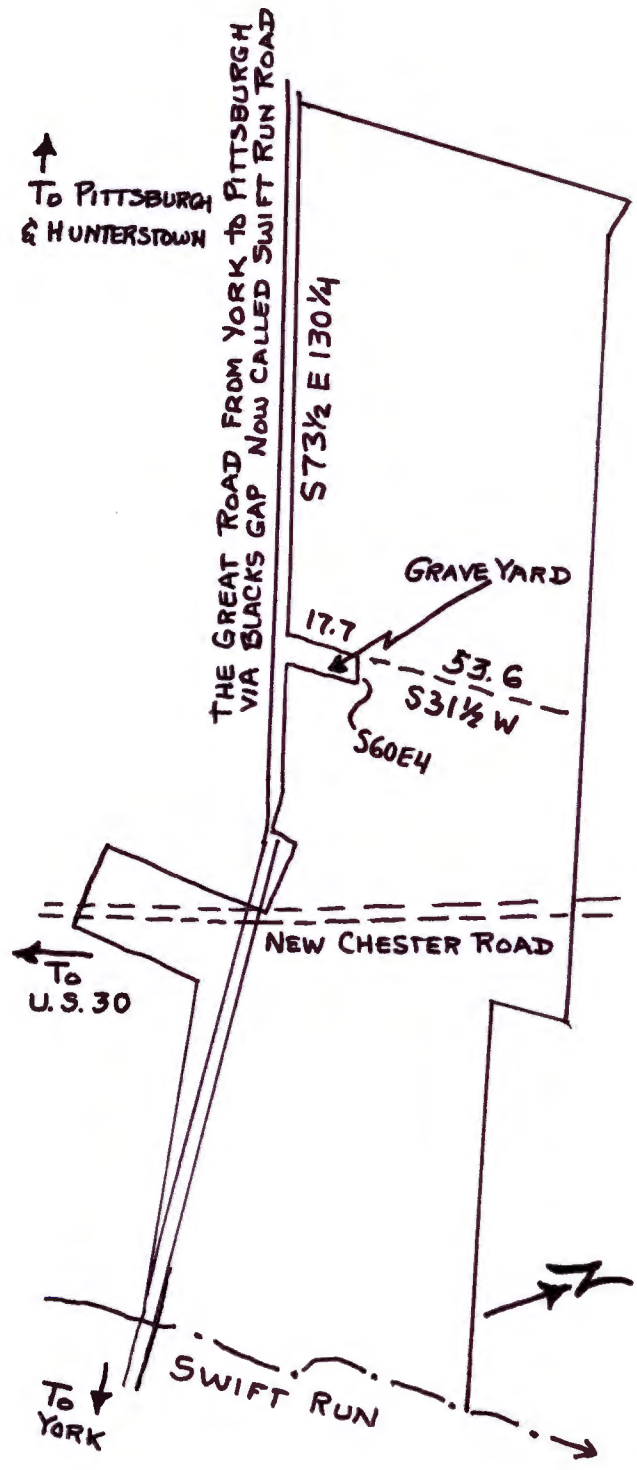


Figure 2
Osborne's or Northern Cemetery Draft
Scale: about 3/4" = 40p.

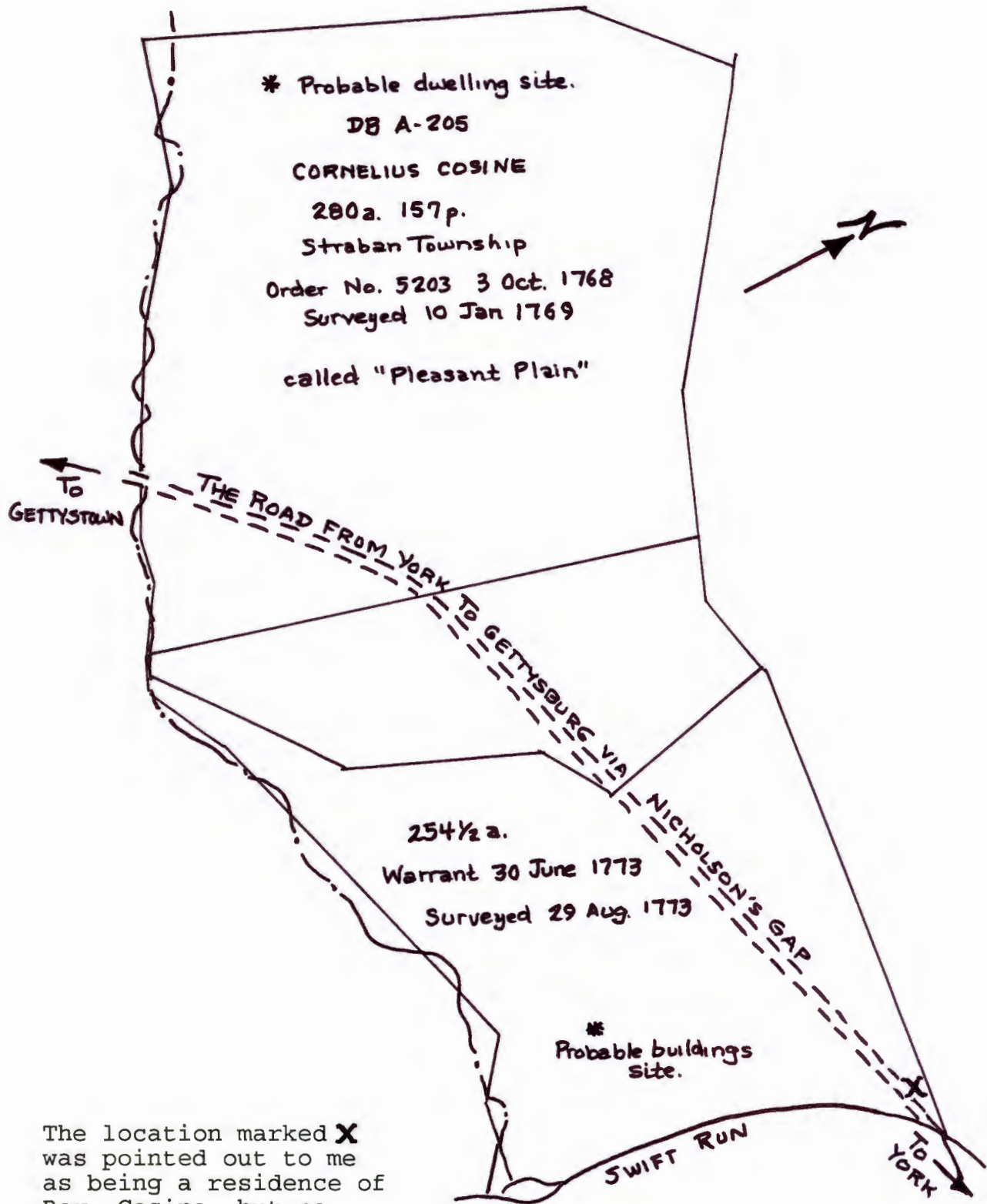
How long the church building remained at this location and what happened to the structure is unknown. Its use must have been discontinued before April 1783 for on this date there are proceedings before the York County Court to lay out a road (now Centennial Road), whose beginning was "near the Low Dutch meeting house" on the Great Road from Nicholson's Gap to Yorktown. Rev. Demarest in his 1884 account of the Colony quotes from 1817 proceedings before the Pennsylvania Legislature in regard to dissolution of the church assets, that Rev. Cornelius Cosine deeded about one acre of land to the church and names Francis Cossart, David VanDine and David Demaree as the trustees. The Brinkerhoff history contains a map showing the location on the north side of U.S. 30 (now known as York Road), and the History of Adams County 1886 mentions on the farm of Catharine Miller. There is no mention of this tract in the deed Catherine Miller to Cecilia C. Coleman, 8 April 1885, Adams Co. Deed Book 117-575, nor has there been any evidence either in or out of the Low Dutch Congregation for the supposed one acre church building tract.

If the Low Dutch Settlement had a focal point or 'Center Square,' I like to think it might have been the Cosine tracts, designated as 'F' and 'G' on the Low Dutch Settlers Map. Tract 'F' was surveyed 10 January 1769 (By Order #5203 dated 3 Oct 1768) apparently for Cornelius Cosine, 280a. 157p. It would appear 'F' might have been his residence location for tract 'G' was warranted 30 June 1773, surveyed 29 August 1773. In support of this, the Draft Books survey (location 'F') contains a statement:

"NB On this Tract there had been an old Meadow of about 10 a. of Upland cleared about 3 years ago & a small log building erected at the said time."

These tracts were the crossroads for the Great Road from Yorktown to Gettystown, via. Nicholson's Gap, and the Low Dutch Road, was the site for two tracts of land identified to the Low Dutch Congregation, and was subsequently subdivided after the death of Rev. Cornelius Cosine to provide a tract held in co-ownership by Rev. George G. Brinkerhoff (successor Pastor to Rev. Cosine), and Peter Striker VanHarling, MD, and also for a tract owned by George Lashells, tavern keeper. All these things are shown more fully on the Cosine drafts reproduced on the following pages.

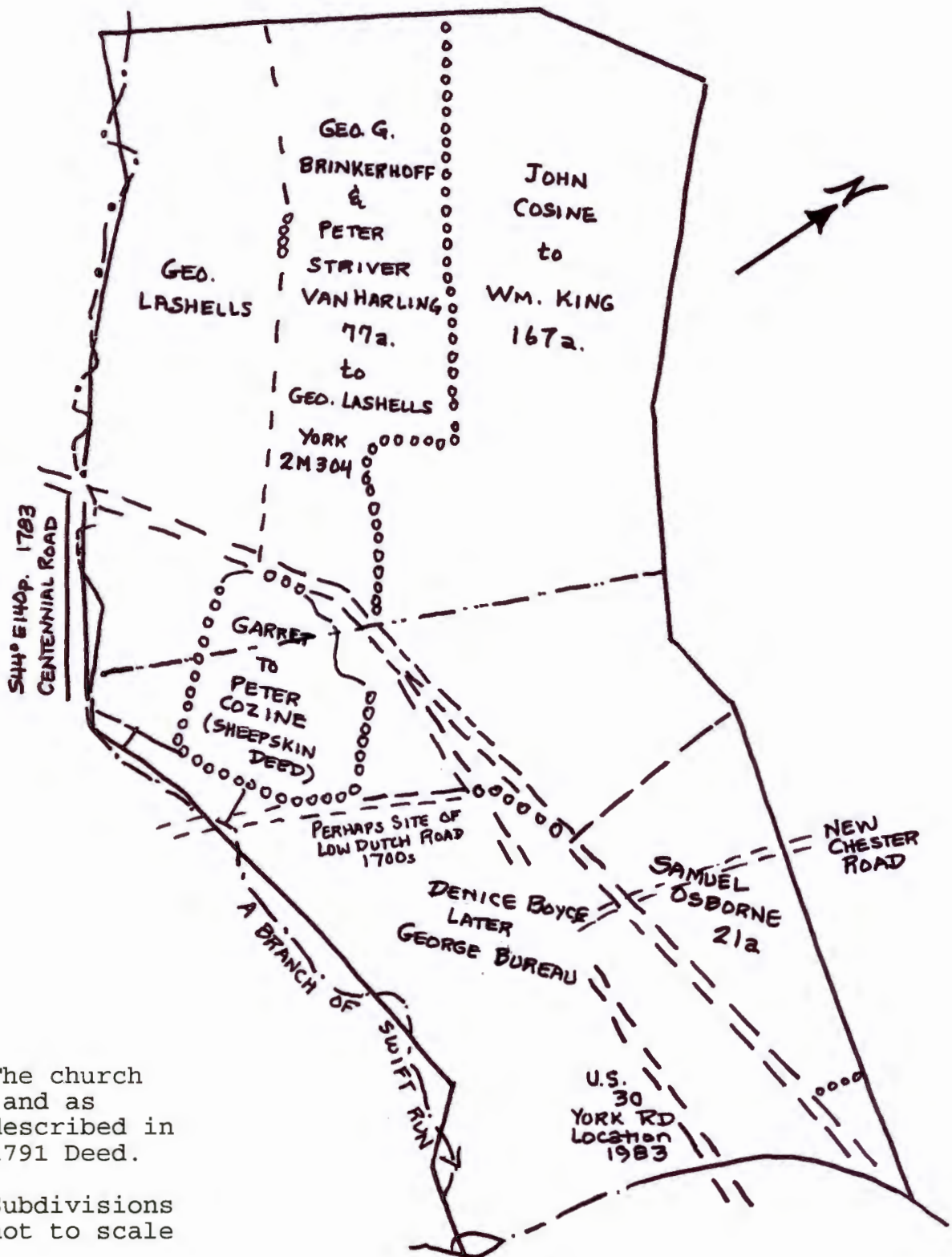
[At the end of this chapter is a note concerning the Cosine draft on the next page.]



The location marked X was pointed out to me as being a residence of Rev. Cosine, but no date or time of his residence here was mentioned.

Figure 3
 Rev. Cosine Draft

Scale: about 3/4" = 50p.

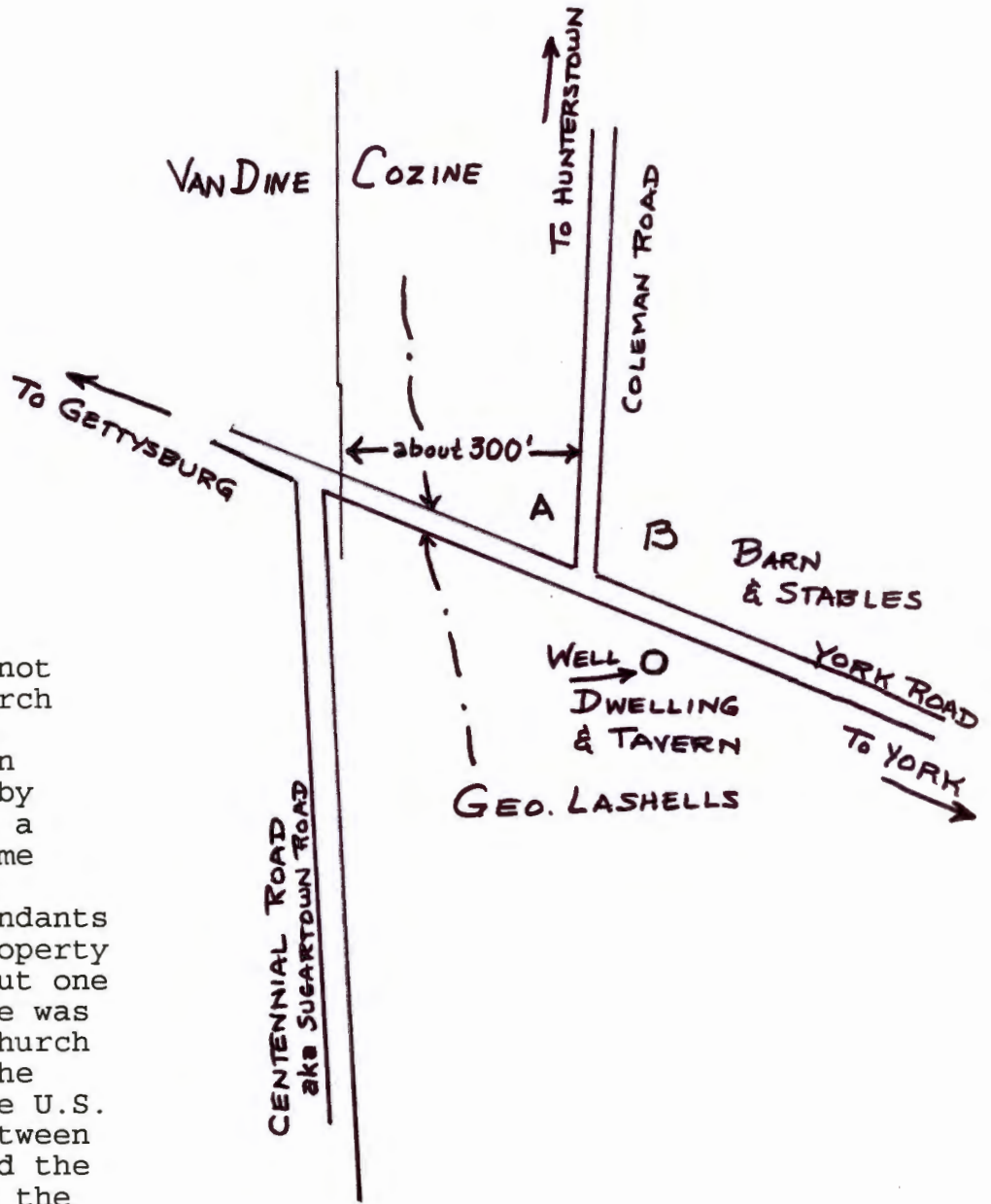


The church
land as
described in
1791 Deed.

Subdivisions
not to scale

Figure 4
Rev. Cosine Draft

Internal subdivision lines marked 'o' still have topographical features today marking the property lines of nearly 200 years ago.



Rev. Demarest unfortunately does not pin-point the church building location more accurately in his account, and by making inquiry to a number of long-time residents of the locale, and descendants of some of the property owners, I found but one man who told me he was always told the church building set in the meadow, north side U.S. 30 (York Road) between what is now called the Coleman Road, and the west property line of the Cosine tract. In this drawing I show an enlargement of the area under consideration, and show the supposed location at letter 'A' on the Figure 5 map, which is also shown on the Low Dutch Settlers Map at mark ▲ .

Figure 5
Church Location Draft

Rev. Demarest says of George Lashell that he "kept a tavern on the old Hunterstown and Hanover road, in the near vicinity of the church." As near as I can ascertain the roads for this description are the Coleman and Centennial Roads of today, and they apparently were never true cross-roads, but always existed as shown. This

bears out well with the thought that the road from Hunterstown led directly to the Lashells tavern stand.

However, I think there was a possibility that some distance to the north of the Cozine tract, the present road may have went west through the eastern edge of the David VanDyne tract and came out on the York Road a few hundred feet west of the Cozine tract, at or opposite the Low Dutch Road. This would have served the VanDyne residence, but either the VanDyne or the Cozine dwellings, or both, would be connected to this road by farm lanes. 175-200 years have elapsed and none living have any memories.

I like to think that the only thing remaining of the George Lashells Tavern operations is the present day existence of a well, the location of which is shown in the preceding drawing. I am told it is a dug well, and 45 feet in depth, which is unusually deep for a dug well, and certainly a facility on which much labor was expended. I can find no one with memory as to what building(s) this well served. It was, perhaps, a dozen years ago the ground in this locale was plowed and I had the area examined with a metal detector. All that was found in evidence is what would have come from a dwelling. (The Miller and Coleman families who subsequently owned this farm are distant cousins to the Author and my Father owned this and the adjoining tract for some ten years (1936-1946) but no drafts, surveys or deeds touching on any of these matters were ever in possession of my Father. See John H. Miller book by C. & N. Miller, 1939, & Newton revision.) I like to think beyond a doubt that the location of the Great Road from Yorktown to Gettystown via Nicholson's Gap, its successor the York-Gettysburg Turnpike (1819), later the Lincoln Highway (early 1900's), all had their cartways at the same location at this intersection -- U.S. 30 (York Road) and Coleman Road.

By reference to the Map of York and Adams Counties, Small-Wagner, 1821, 'Lashel' (sic) is shown along with a church building (although it was suppose to have been non-existent by 1821), per sketch, Figure 6. The dot for the dwelling/tavern is shown on the south side of York Road, but the scale of the map does not permit a precise location of the church building. Unfortunately, the schedule describing dwellings for Straban

York-Adams Counties
Map - 1821

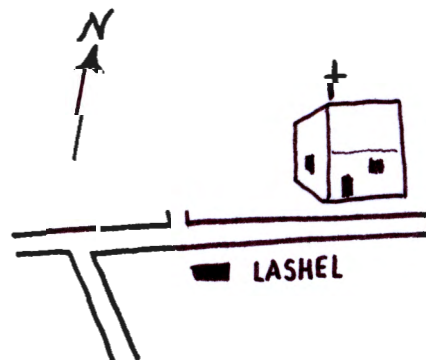


Figure 6

Township 1798 U.S. Direct Tax lists is missing. However, the schedules for barns and outbuildings exist, and by reference to the Chapter III Footnotes, George Lashells is listed for a barn and two rather large stables. I like to think these buildings were located on the north side of York Road, where the present barn is located, per indication in Figure 5.

I am told the barns, in memory of living persons, always faced west, which is generally considered a no-no for location on account of receiving the west winter winds and summer storms. I strongly suspect this was the setting for the Latshells barn, and if so I like to think the house was of log, perhaps 2½ stories, of size something like 18'x28', with the kitchen part on the east side, which faced the barn yard.

If Mr. Latshell's trade was as large and thriving as generally described, I like to think he may have had a separate 'lean-to' addition on the west end of the house for the tavern itself. This set-up would certainly allow for better personal family life, than a tavern room in the main house. If the latter be true, then I like to think he constructed the dwelling with this use in mind, and would have made the dwelling somewhat larger in size. Either way, one can easily see that given this location of the tavern, and the supposed location of the church building, as shown in Figure 5, the distance between the two is something like 200 feet.

Both the Brinkerhoff book and the 1821 map seem to indicate that the church building may have set to the east of the Latshells buildings. Rev. Demarest seems to use language/words to give rise to this thought, i.e., the church and tavern were "almost in sight the one of the other." If the area east of the tavern were wooded, this could be very true. However, if they were indeed opposite one the other, I cannot think the Rev. Demarest statement would be true. This location makes more sense from the standpoint of Rev. Cosine selling-off an acre of ground to the church, for it would be in the north west quadrant of an existing road intersection, as opposed to selling a small tract of ground east of the tavern location on the York Road out of the middle-of-no-where. Further, this would be a convenient location for him to serve, i.e., just down the road a short distance to the intersection or end.

The end of the church property at this location formally came to a close by an Act of the Pennsylvania Assembly, approved 24 March 1817, by which the then Trustees Wilhelmus Hooghtelin, Jr., and Jacob Cassart were permitted to dispose of the real estate and use the proceeds toward erecting a permanent wall around the burying ground. The sale of same Rev. Demarest notes was \$288.20, to George Lashell. The church building was suppose to have been frame and weather boarded, which Mr. Lashells demolished and used the lumber for a fence in front of the tavern, thereby bringing to fruit his promise of "-bringing the church to dust." Rev. Demarest further states the foundation of stones were used by George

Lashells to build a smokehouse.

On this latter point I have grave doubts for the truth of this statement. First, it violated the intent of the Legislative Act for the use of the foundation stone and, second, stone does not make a good smokehouse building material, and I don't think I have ever seen a stone smokehouse. Further, years ago, someone told me that the foundation stones were removed to make the cemetery wall, per the Act of Legislature, and that the route of travel was north on the Coleman Road, to the end of the Cozine property, thence through the woods NE to the Swift Run Road, and then East on the Swift Run Road to the Cemetery.

I am in receipt of a letter from Mr. Howard Durie of Pomona, NY, wherein he notes that stone smokehouses were in existence in New Jersey at the time of the Settlement at Conewago, and sent a picture of such a structure taken in 1952 on a farm near Woodcliff Lake, NJ. I suppose the choice of materials for structures depended largely with what was readily at hand and the experienced labor to erect.

If the church building had been located east of the tavern/barns on the York Road, then it would seem to me the route of travel would have been closer and more convenient by using the road that recently existed just a short distance to the east, i.e., through the Sponseller/Morton Buildings farm, to Swift Run Road.

In all these various thoughts, I have tried to make a case for the location of the church building at 'A' as shown in Figure 5.

By reference to the 1858 Directory Map of Adams County by G. M. Hopkins, reproduced as Figure 7, it is interesting to observe that the dwelling for Latshells is no longer shown south of York Road, but where the church building apparently stood as designated 'A' in Figure 5. See Figure 7 which also shows a different place of intersection of the Low Dutch Road with York Road than today. It is apparent the dwelling/tavern building(s) of the

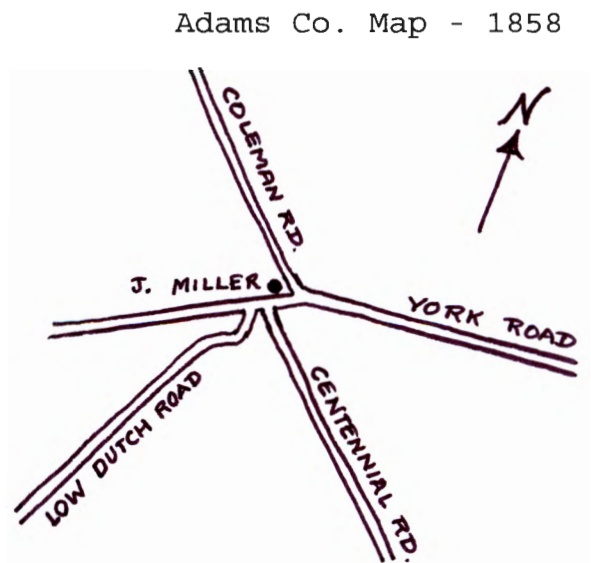


Figure 7

1780's was replaced and relocated, per Figure 7, by 1858. The present 2½ story brick dwelling at location 'B' in Figure 5 was erected in the early 1870's by the Miller family. The relocation of the railroad north of York Road in the early 1940's caused grading changes of Coleman Road at the York Road intersection.

It is obvious by 1790 the number of Low Dutch families in the Colony were on the decrease, but presumably the troubles caused by the close proximity of the tavern to the church building were on the increase. For no known reason or cause apparent to us today, the Low Dutch Congregation, by its then Trustees Wilalmis Hochdail and Simon Vonasdal, purchased on 5 May 1790, a 4 acre 154 perch tract of land, located as indicated in Figure 4. This tract was held in this ownership until 2 August 1791, when Wilhelmas Houghteline, the remaining Trustee, sold the land to Peter Canine. Insofar as known, no structure was ever erected by the church on this land, and there is no known reason for its sale. For a complete text text of the unrecorded Deed, the original in the possession of the Author, see Chapter XII. See also the Low Dutch Settlers Map for location.

The Southern Cemetery was located in Mount Pleasant Township at the intersection of Low Dutch Road and Willow Road, south east quadrant. (See the Low Dutch Settlers Map for the location.) Insofar as I know there is no Deed for this cemetery, and there never was a church building at this site. Its beginnings must have been in the late 1700's, on account of the distance required to travel to the Northern Cemetery, especially in winter. The size is roughly 90 feet on a side, with a gate on the west side. It was fenced in years past as it is today. I am given to understand the last burial was shortly after the turn of this century, and the body subsequently exhumed. Some graves face east, some west, and not exactly parallel to the property lines, all of which see Figure 8.

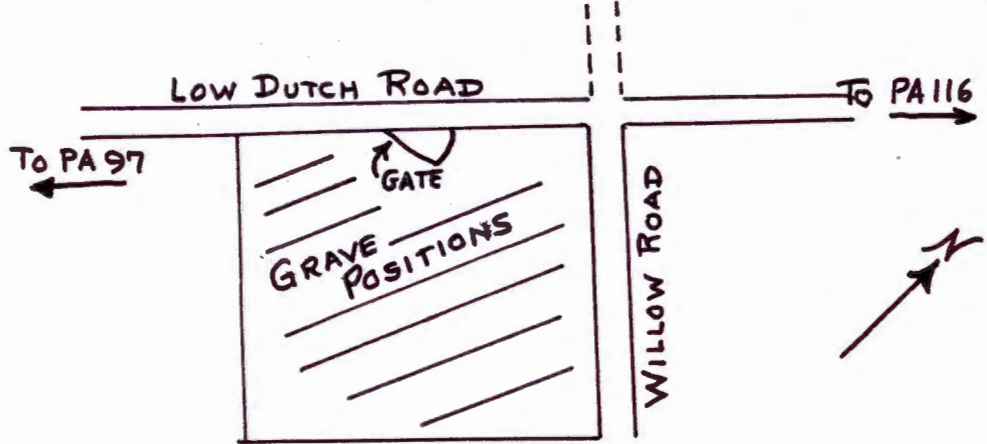


Figure 8
Southern Cemetery Draft
(Not to scale)

[The following note was added in the 1984 volume of this work. It pertains to the Cozine draft, Figure 3, appearing in this edition on page 76.]

In the upper left hand corner of the Cozine draft is a * denoting the location of a dwelling/building site. This today must represent the dwelling/buildings location of the property of Mr. Oren Wilson.

In the early part of the 1870's this location was sub-divided for George McDannel(l), several of this non-Dutch surname being buried at the northern Cemetery location. His son, Mr. James McDannell of Biglerville, PA, tells me that there was an old chimney on this place when the family purchased. Could this well have been the remains of the 1765 cabin, as mentioned on the Cozine draft? The use of the cabin should have supposedly have ceased circa 1788 with the purchase of the land by George Lashells and his erecting a tavern and other buildings along the York Road. However, could not this cabin have continued to serve as a dwelling for the Latshell slaves? Generally, slaves had their own separate quarters. If this were all true, then the old cabin was in use to perhaps after 1828, and by early 1870's all that remained was the chimney.

Chapter XII

LOW DUTCH CONGREGATION UNRECORDED DEED

There here follows a copy of the only known deed in existance for the Low Dutch Congregation of the Conewago. Unrecorded, original in possession of the Author.

Deed Wilamis Hochdail to Petter Canine
4 acres 154 perches
(Straban Township 2 August 1791)

THIS INDENTURE made the Second Day of August In the year of our Lord one thousand seven hundred and Ninety one Between Wilamis Hochdail of Mountjoy Township York County and State of Pennsylvania (Trustee of the Lodutch (sic) Congregation) of the one part, and Peter Conine of Straban Township County and State aforesaid of the other part Whereas in Persuance of a warant from the than propriators of Pennsylvania Bearing Date at Philadelphia the thirteenth Day of June in the year of our Lord one thousand Seven hundred and Seventy three there was Surveyed and laid out unto Cornelius Cosine a tract of land containing two Hundred and fifty four Acres and one half Situate in Strabann Township aforesaid as in and by said Warant and Survey thereof may more fully appear And Whereas the Said Cornelius Cosine in his Life time and Before his Death Did Sell unto Denice Bice part of the aforesaid tract of Land containing one hundred and eight one acres and one fourth, And Whereas the said Cornelius Cosine Before his Death having made his Last Will and Testement Bearing Date the fifth Day of August in the year of our Lord one thousand seven hundred and Eighty Six : and among other things therein mentioned Did constitute and Appoint Frances Casat George Williamson and David Beaty to be his Executors of his said Last Will and Testement and Also Impowered them the said Executors to Convey the aforesaid tract of Land unto the aforesaid Dennis Bice as Will full appear by said will and Whereas the said Frances Cosat George Williamson and David Beaty Executors as aforesaid by the Powers to them given by Said Last Will and Testement of the Said Cornelius Cosine; Did Convey and Make over the aforesaid tract of Land and premises unto the said Denice Bice his Heirs and Assigns as will full appear by an Instrument of writing under the hand and seal of the said Frances Cosat George Williamson and David Beaty Bearing Date the eighteenth Day of September in the year of our Lord one thousand Seven hundred and Eighty nine And Whereas the Said Dinice Bice by an Instrument of writing under his hand and Seal Bearing Date the Fifth Day of May in the year one thousand Seven hundred and Ninty Did convey part of the Said tract of Land and premises unto Wilalmis Hochdail and Simon Vonasdal Trustees of the Low Dutch Congregation as Will at

Large more fully appear And Whereas the Said Simon Vonasdal (for Divis; good causes) Did Release and Make over his hole Right to the & power of the Said tract of Land unto the Said Wilalmis Hochdail in Trust as Aforesaid for the Said Low dutch Congregation as will fully appear by an instrument of writing under the hand and Seal of the Said Simon Vonasdal Bearing Date the Ninth Day of May in the year of our Lord one thousand Seven hundred and ninty one Now This Indenture Witnesseth that by Certain Powers given to the Said Wilalmis Hochdail by the Said Low Dutch Congregation and for and In Consideration of the Sum of twenty four pounds Sixteen Shillings and three pence to him in hand paid by the aforesaid Peter Cosine (for the use and Benefit of the Said Low Dutch Congregation) in gold and silver money of Pennsylvania the Receipt which is hereby acknowledged and himself therewith fully satisfied Hath Granted and Sold and by these Presents Doth grant Bargain and Sell unto the Said Peter Conine his Heirs and assigns the following Lot or parcel of Land it Being part of the aforesaid mentioned tract of Land (to wit) Beginning at a post adjoining other Land of said Peter Conine thence South fifty Seven Degrees and one half West forty two pearches and two tenths to a post thence South forty Degrees and one half East twelve pearches and three tenths adjoining Land of George Lashels to a post, thence North sixty Seven Degrees and one half East twelve pearches and five tenths to a post, thence North Eighty Seven Degrees East thirty one pearches and four tenths to a crooked maple thence by a Dividing Line North thirty one Degrees and one fourth West thirty pearches and two tenths to the poast at the Beginning Containing four Acres and one hundred and fifty four pearches Together with all and Singular the Houses out Houses Building Orchards gardens Meadows Pastures trees woods and under woods ways Passages Watters water Courses Right Property Commodetry Advantages Heredeatments and appurtainances whatsoever to the Said Described Lot or tract of Land and premises Belonging or in any wise appertaining and the Reversion and Reversion Remainder and Remainders rents Issues and profits thereof and also all the Estate Right Title Interests Property Charang? Claim and Demand whatsoever of him the Said Wilalmis Hochdain (in Right of the Lodutch (sic) Congregation as aforesaid or otherwise) of in and to the said lot or tract of Land containing four Acres and one hundred and fifty four pearches; and premises and Every part thereof To Have and to Hold the said lot or tract of Land and all and Singular the other premises afore mentioned and every part thereof with the appurtances until him the said Peter Conine his Heirs and Assigns forever under and Subject to the Residue of the Purchase money and Interest now Due or hereafter to become Due and Payable on the Same to the Chief Lord or Lords of the fee and the Said Wilalmis Hochdail for himself his Heirs Executors and Administrators the Before Described Lot of four Acres and one hundred and fifty four Pearches of Land Heredeatements and Premises hereby Granted and Sold or Intended So to be and Every part thereof with the appurtainces against him the Said Wilalmis Hochdail his Heirs and Assigns and Against all and every other Person and Persons whatsoever Lawfully Claiming or to Claim the Same or Any part

thereof will warrant and forever Defend the Land of the fee only Excepted. In Witness whereof the Said parties to these Presents have set their hand and seal the Day and year first above and within written

/s/ Wilhelmas Houghteline (Seal)

/s/ Margery Beaty

/s/ Mary Beaty

Received the Day of the Date of the foregoing Indenture of the within named Peter Canine the sum of twenty four pounds sixteen Shilling and three pence it Being in full of the Consideration money within Mentioned Witness my hand hand

Witness Present

/s/ Margery Beaty

/s/ Wilhelmas Hooghtelin
(sic)

/s/ Mary Beaty

York County ss

Seal Before me one of the Justices of the Court of Common pleas in and for said County Come the within named Wilalmis Hoochdail And Acknowledged the Within Indenture to Be his Act and Deed and Desired it Might be Recorded as Such Witness my hand and Seal the 2d Day of August 1791.

/s/ Davd Beaty

(Author's comments: The Deed is 4 pages, each page 10¼" x 16¾", fully holograph in the hand of David Beaty, Esq. Page 1 and 2 is the Deed, Page 3 the Acknowledgement. It is unusual for women to be Witnesses to instruments, and in this case the rarity is increased, for both Witnesses are women. The following is continued on the lower half of page 3.)

KNOW all Persons whome it may Concern that we Peter Canine of Mountpleasand Township in the County of York and State of Pennsylvania and Christena his wife for and in Consideration of the Sum of twenty five Pounds Gold and Silver lawful Money of Pennsylvania to us in hand paid by Christean Cashmab of the County and State aforesaid the Receipt and Payment whereof is hereby Acknowledged Have Granted Bargained and Sold Assigned Transfered and made over and by these do Grand Bargaine and Sell, Assign Transfer Convay and make over all our Right in and to the foregoing instrument of writting and Land therein Described Containing Four

Acres and one Hundred and Fifty four Perches together with all and Singular the Appurtanances and Premisesses To Hold to him the Said Christean Cashman his heirs and Assigns To the only Proper use Benifett and behoof of the Said Christean Cashman his Heirs and Assigns for ever Subject Nevertheless to the Payment of the Residue of a Proportional part of the Purchase money and Interest Due and become due and to be Reserved on the Same. In Witness whereof the Said Peter Canine and Christena his wife have Set there Hands and Seals Hereunto the first day of May in the year of our Lord one Thousand Seven Hundred Ninety five.

Signed & Sealed in the Presence of

/s/ John Slagle

/s/ Peter Canine (Seal)

/s/ Michl. Slagle

/s/ Christena Canine (Seal)

Before me the Subscriber one of the Judges of the Court of Common Pleas for York County Personally Came the above Named Peter Canine and Christena his wife and acknowledged the above Instrument of writing witness my hand & Seal 1d May 1795

/s/ Heny Slagle (Seal)

Christian Cashman was the Patentee for this land.
Re: Comonwealth of Pennsylvania Patent Deed 20 January 1812, enrolled in Patent Book H-6-538. Patent Deed was for many years in the possession of the Author, now the possession of Mr. and Mrs. Timothy Sadler, Gettysburg.

N.B. I have attempted to give the spellings as I found in the Deed.
AW

Chapter XIII

REVOLUTIONARY WAR MILITIA ROSTERS AND SERVICE RECORDS

The source of the military and militia records contained in this chapter are from the several volumes found in Pennsylvania Archives (abbreviated herein as PA, followed by series, volume and page number), and in records from the Historical Society of York County, as prepared in 1935 by Henry James Young (cited herein as HSYC). A typescript of the York County records are in possession of the Adams County Historical Society, Gettysburg, PA.

It is my understanding that during the Revolutionary War males between the ages of 18 and 53 were subject to military duty. Privates were called-up by class, rather than by company. Thus, the name on a militia roll does not mean that person saw actual service.

I set forth what I found. I am certain that in many instances there is duplication of the records. Further, it is impossible to make positive identification of individuals, especially as relating to persons with the same given name.

BANTA

PA 6-2-414 and PA 2-14-475; 2-14-531
York Committee of Observation
Chosen at a General Meeting of the Inhabitants,
16 December 1774
Henry Banta, Sr.

PA 6-2-456
York County Militia, Capt Hugh Campbell's Company
of the 2nd Battalion, -- Perth Amboy, 17 September 1776
Drummer John Banta
Private Abram Banta, on furlough

PA 2-14-541
Committee for York County, 2 November 1775
Abraham Banta

HSYC, Page 155, Mount Pleasant Township, 30 January 1781
Private 1st Class Peter Banta

BARNET

PA 6-2-682
The Arrangement of York County Military 1782?
First Battalion, 7th Company
Lt. Charles Barnet

PA 6-2-428
Military Officers, 1779
York County Militia, 9 September 1779
First Battalion, Seventh Company
Lieutenant Charles Barnet, 17 June 1779

PA 6-2-434
A Return of the Male White Inhabitants residing within the bounds
of the Seventh Company of the First Battalion of York County
Militia, Between the Age of Eighteen and Fifty Three years, fit for
duty. York Town 14 October 1780
Lieutenant Charles Barnets

(N.B. I seriously doubt if the last two entries refer to a
Holland/Low Dutch surname.)

BODINE

PA 6-2-862
Pay Roll Capt. Thomas Ferguson's Volunteer Company
From 13th August to 13th September 1778.
Ensign Isaac Bodine

PA 6-2-685
York County Militia, 4th Battalion, 2nd Company, 1783?
Lieutenant John Bodine

PA 6-2-589
York County Militia, 4th Battalion, 8th Company, 17__?
Capt. John Bodine

PA 6-2-509
York County Militia, 4th Battalion, 2nd Company
Lieutenant John Bodine, 17 June 1779

PA 6-2-470
A List of Officers of the 2nd Battalion, 17__
Strabane (sic) Township
Ensn John Bodine

PA 6-3-1431
Muster Roll of Capt. John Bodine's Company in the
Fourth Batalion of York County Militia. 1784.
Capt. John Bodine

BODINE: (cont'd)

PA 2-14-517

York County Militia, Fourth Battalion, Second Company
John Bodine, Lieutenant, 17 June 1779

HSYC Pg. 81 Strabann Township Class List 30 January 1781
Pvt. 6th Class John Bodine

BREWER

PA 6-2-456

York County Militia, Second Battalion
Capt. Hugh Campbell's Company, when lying at Perth Amboy,
17 September 1776
Private Abraham Brewer

HSYC Pg. 80-1 Straban Township 30 January 1781
Private 5th Class Abraham Brewer
Private 5th Class Daniel Brewer

BRINKERHOFF

PA 6-2-590

York County Militia, 1783, Fourth Battalion
Ensign 8th Company, John Brinkenhoff (sic)

PA 6-3-1455

York County Militia, May 1786
Fourth Battalion, Seventh Company
Lieutenant John Bunkenhoff (sic)

HSYC Pg. 81 Straban Township 30 January 1781
Private 6th Class George Brinkerhoof

HSYC Page 155 Mount Pleasant Township 30 January 1781?
Private 1st Class James Brinkerhooff
Private 1st Class Gilbert Brinkerhooff

HSYC Page 156 Mount Pleasant Township
Private 3rd Class Frederick Tichenhuff

HSYC Page 158 Mountpleasant Township
Private 6th Class Rulliff Brinkerhooff
Private 6th Class Jacob Brinkerhooff

HSYC Pg. 82 Straban Township 1781
Requisitions of Recruits.
John Brinkerhoof

BURCAW

HSYC Page 80, 81 Straban Township 30 January 1781
Private 5th Class George Burca
Abrm. Burca

CASSAT

PA 2-14-541
Committee for York County, 3 November 1775
Francis Crazart
Committee of Correspondence for York County, 1775
Francis Crazart

PA 2-14-497
Fourth Battalion, Eighth Company, York County Militia
First Lieutenant Jacob Cossart 5 April 1778

PA 2-14-456
York County Militia, Second Battalion
Capt. Hugh Campbell's Company, when lying at Perth Amboy,
17 September 1776
Private David Casart

HSYC Pg. 80 30 January 1781 Straban Township
Private 1st Class Frances Cossart
Private 1st Class Jacob Cosart
Private 2nd Class David Cosart

HSYC Page 81 Strabann Township
Private 2nd Class David Cossart
Private 1st Class Jacob Cosart

HSYC Pg. 157 Mountpleasent Township 30 January 1781
Private 6th Class Peter Carnine

PA 6-2-507, 508
FOURTH BATTALION OF YORK COUNTY MILITIA, PETITION
April 30, 1779

TO the Supreme Executive Council of the Commonwealth of
Pennsylvania:

Gentlemen:--the humble petition of the Fourth Class of the
Fourth Batallion of York County Militia, humbly Sueth, that whereas
your Honours have been pleased to send forth your Order, to call
out the Fourth Class of the Militia at this time, to go to the
frontiers against the Common Enemy, we think ourselves very much
agrieved by Said Call, for the following reasons--

First--We were called before, when the enemy was in the City,
and we turned out with great Spirit, and underwent much danger and
fatigue, and at that time we must either go or pay forty Pounds;
but when the Eighth Class was called only one man turned out of the

Battalion, and them that Stayed at home got off for paying a trifle--and when the next call came last fall, it was for three classes, when one, if they had turned out, would have raised more men than was wanted; and the three classes joined and paid one volunteer out of a class, which made up the number of men wanted, and there was no more to pay, nor no Appeal held but for those that was Conscience bound; and whereas, we are now called, we are informed we must either go or pay one hundred Pounds; and what further adds to our grievance to be called from home at a time when we should put our Spring crops in the ground, and if we are to stay two months out at this time of the year then we will be deprived of putting any fall crop in the ground--

And now, gentlement, we pray you may take our case under your consideration, and put us upon an equal footing with our fellow Citizens, or grant us Such relief as you in your Wisdom may think proper, and we as in duty bound shall ever pray --- .

April 24, 1779

Sergeant M' David Beaty (J.P. Straban Township and
(writer &c. of the 1791 Deed
(Nota Low Dutchman

Privates

David Dameree
David Crosate
William Houghtelin

CHAMBERLAIN

HSYC Page 156 Mountpleasant Township 30 January 1781
Private 3rd Class Ninnion Chamberlain

COMONGER

PA 6-2-456
York County Militia, Second Battalion
Capt. Hugh Campbell's Company, when lying at Perth Amboy,
17 September 1776

Private John Comingore

HSYC Pg. 80 Straban Township 30 January 1781
Privates 5th Class Jno Cumingor
Jenry Cumingor

HSYC Pg. 81 Straban Township 30 January 1781
Privates 5th Class John Camingor
Henry Camingor

CONOVER

HSYC Pg. 155 Mount Pleasant Township 30 January 1781?
Pvt. 1st Class John Covenover

COSINE

PA 6-3-1431

Muster Roll of Capt. John Bodine's Company in the Fourth Battalion
of York County Militia 1784

Privates Cornelius Cozine
John Cozins

HSYC Pg. 80 Straban Township 30 January 1781
Private 1st Class Cornelious (sic) Crosine

HSYC Page 81 Straban Twp. 30 January 1781
Private 5th Class Cornelus Cousine
Private 1st Class Cornelus Cousine, Jur.

COVERT

PA 6-3-1471

York County, Muster Roll of the 6th Company for the Spring 1785.
Capt. Andrew Foreman.

Private? Daniel Covert

HSYC Pg. 80-81 Straban Township 30 January 1781
Pvt. 1st Class Isaac Covart

DEAMORIST

PA 6-2-507; -8

York County Militia, Fourth Battalion

Private David Dameree

(For petition 24 April 1779, see at CASSAT.)

PA 6-2-647

Capt. Andrew Patterson's pay roll from December 7th to 25th DA.
1781, York County Militia

Private Samuel Demeree

PA 6-2-744

Camp Security, December ye 25, 1781

These are to Certify that Saml. Demeree of the Seventh Class
in my Company hath performed His tower (sic) of Militia Duty at
this place and is here by Discharged

given Under my hand

/s/ Andw. Patterson, Capt.

DEAMORIST (cont'd)

HSYC Pg. 79 Straban Township 30 January 1781
Pvt. 1st Class David Dimaree

HSYC Pg. 81 Straban Township 30 January 1781
Pvt. 1st Class David Demaree

HSYC Pg. 82 Straban Township 1781
Collector for 1st Class David Demaree

HSYC Page 155 Mount Pleasant Township 30 January 1781
Pvts. 1st Class Garret Dimoree
David Dimoree

HSYC Pg. 80, 81 Straban Township 30 January 1781
Pct. 5th Class Saml. Demaree

DEGROF(F)

PA 6-2-647
Capt. Andrew Patterson's Pay Roll from December 7th to 25th DA.
1781 York County Militia
Private William Degroff

HSYC Pg. 155 Mount Pleasant Township 30 January 1781
Privates 1st Class Samuel Degraff
Abraham Degraff
Michael Degraff
William Degraff

DORLAND

PA 6-3-1470
Muster Roll of the Sixth Comp's for the Spring 1785
Captain Andrew Foreman
Private (1st Class) Garet Darland

HSYC Berwick Township Page 71 and 72
Pvt. 2nd Class Garred Dorland

HSYC Berwick Township Page 70 30 January 1781
Pvt. 2nd Class Garret Dorland

DUREE

PA 6-2-615

Pay Rowl (sic) of Capt. Sameuel Ferguson Company of 1st Class of York County Militia now in ye service of ye United States Command by Colnel (sic) James Thompson

Private henery (sic) Dure 2 August 1777?

HOUGHTELIN

PA 6-2-507; -8

York County Militia, 4th Battalion

Abraham Houghtelin, Pvt.

(For petition he signed, see text at CASSAT.)

PA 2-14-497

York County Militia, Fourth Battalion, Seventh Company

First Lieutenant William Houghtelin 5 April 1778

HSYC Pg. 159 Mountjoy Township Class List

4th Class Private Helemas Houghdael

ACHS see Revolutionary Pension File of D. McConoughy, Esq. for Lt. William Houghtelin, in which is mentioned service in Trenton, NJ, battle of Brandywine and Germantown (Chew's House) and winter quarters at Valley Forge, &c. (Re: 1963 2nd Annual Report of the Low Dutch Cemeteries Improvement Fund.)

HOUTS

HSYC Page 158 Mount Pleasant Township 30 January 1781

Pvt. 6th Class John HOUTZ

JENSEN - JOHNSON

PA 6-2-647

Capt. Andrew Patterson's Pay Roll from December 7th to 25th DA. 1781 York County Militia

Private Ebrim (sic) Johnston

HSYC Pg. 79, and Page 81 30 January 1781 Straban Twp.

Pvt. 1st Class Wm. Johnston

(N.B. Generally this was not a surname of Low Dutch origins for this township, hence this reference may not be applicable.)

HSYC Pg. 81 30 January 1781 Straban Twp.

Pvt. 3rd Class James Johnston

JENSEN - JOHNSON (cont'd)

HSYC Pg. 155 Mount Pleasant Township 30 January 1781
Privates 1st Class Andrew Johnston
Thomas Johnston

KIPP

HSYC Page 155 Mount Pleasant Township 30 January 1781
Pvt. 1st Class John Kip

LITTLE

PA 6-2-456
York County Militia, Second Battalion
Capt. Hugh Campbell's Company, when lying at Perth Amboy,
17 September 1776
Private Henry Little

HSYC Mountjoy (sic) Township Page 159
Private 6th Class Henry Little Senr.
(Also listed David and Jacob Little)

HSYC Mt. Joy Township Pg. 160 1 February 1781
Private 5th Class Henry Little, Senr.
(Also listed David and Jacob and Henry Little)

MONFORT

PA 6-2-456
York County Militia, Second Battalion
Capt. Hugh Campbell's Company, when lying at Perth Amboy
17 September 1776
Private Francis Monfort
Private Lawrence Monfort

PA 6-2-613
Muster Roll of Captn. Samuel Fergueson Company of the first class
of York County Militia Regiment of Foot in the Service of the United
Commanded by Coll. James Thompson. 9 August 1777
Privates Peter Minford, Enlisted 8-9-1777?
Lorans Menford, do.

PA 6-2-615
Pay Rowl (sic) of Capt. Sameuel Ferguson Company of 1st Class of
York County Militia now in ye Service of Ye United States command
by Colnel James Thompson.
Private Lorance Minford 2 August 1777

MONFORT (cont'd)

HSYC Mt. Joy Township Page 160
Pvt. 3d Class Peter Manfort
Pvt. 4th Class Peter Manfort
Pct. 4th Class Frances Manfort

HSYC Mountpleasant Township
Pvt. 6th Class James Munford

HSYC Mountjoy Township
Pvt. 3rd Class Peter Munfort

HSYC Straban Township 30 January 1781 Pg. 79
Pvt. 1st Class Laurs. Minfort
Jno. Menfort

HSYC Straban Township 30 January 1781 Pg. 81
Pvt. 1st Class John Monfort
Laurence Monfort

O'BLINS

PA 6-2-593
York County Militia, 9th Battalion, Company 1
Captain John O Bleanes

PA 6-2-686
York County Militia, 6th Battalion, Company 7
Captain John Oblamas (sic)

PA 6-2-425
York County Militia, First Battalion, Eighth Company
Captain John O'Blainiss 5 April 1778

PA 6-2-554
York County Militia, Sixth Battalion, Seventh Company
Captain John Oblanas 17 June 1779

PA 2-14-475 and 6-2-414
York (Co.) Committee of Observation
Chosen at a General Meeting of the Inhabitants 12/16/1774
John O'Blenes

PA 2-14-488
York County Militia Officers 1778
First Battalion, Eighth Company
Captain John O'Blainiss 5 April 1778

O'BLINS (cont'd)

PA 2-14-523
Sixth Battalion, 7th Company
Captain John Oblanas 17 June 1779

PA 2-14-531
Proceedings of Committee, York, 16 December 1774
Members of the County Committee.
John O'Blenes

HSYC Reading Township Pg. 65
Pvt. 6th Class John O'Blenes

PARSIL

PA 6-3-1471, et seq.
York County. Muster Roll of the 6th Company for the Spring 1785.
Captain Andrew Foreman
Pvt. 2nd Class Rich'd Parsell
Pvt. 6th Class Rich'd Parsell (son of John)
Pvt. 7th Class Peter Parsill
Pvt. ? Richd. Parsel, Junr.

PA 6-2-811 et seq. See also PA 6-2-643
Capt. Forman's Company, Pay Roll for the Bounty ---
Guarding Prisoners at Camp Security, in the months of
November and December 1781
Pvt. Richard Persylb (sic) 10 October 1781 £5 10 0
Surname spelled Persill at page 643

PA 6-2-541
Sixth Battalion, 7th Company, York County Militia
Second Lieutenant Richard Parsell 5 April 1778

PA 2-14-530
Capt. Forman's Company, Guarding Prisoners at Camp Security,
November-December 1781
Private Richard Persylb 10 October 1781

PA 2-14-541
Committee for York County, 2 November 1775
Richard Parsel

HSYC Pg. Berwick Township
Requisition of Recruits
Isaac Persel
Richard Persel Junr.
Rudolf Persel
Peter Persel

RINGLAND

PA 6-3-1473
Capt Martin Will's 4th Company, York County Militia 1785
Private John Ringland

HSYC Pg. 160 Mountjoy Township Class List
Pvt. 3rd Class John Ringland

SMOCK

PA 6-2-456
York County Militia, Second Battalion
Capt. Hugh Campbell's Company, when lying at Perth Amboy,
17 September 1776
Private Jacob Smock

HSYC Pg. 157 Mountpleasant Township 30 January 1781
Private 5th Class Bernard Smock
Private 5th Class Barney Smock

HSYC Page 155 Mount Pleasant Township 30 January 1781
Pvt. 1st Class John Smock

STRIKER

PA 6-3-1431
York County Militia, Captain John Bodine's Company
Fourth Battalion. 1784
Private Henery (sic) Striker

VanARSDALEN

PA 6-2-811 et seq., see also at PA 6-2-643
Pay Roll for the Bounty of Captain Andrew Foreman's Company of
Militia -- Guarding the Convention Prisoners at Camp Security,
months of November and December 1781.
Pvt. Abraham Venarsdal 10 Oct 1781 £5 10 0
Pvt. Gar'd Vanarsdal 10 Oct 1781 £5 10 0

PA 6-2-592
York County Militia, 7th Battalion, 6th Company, 1783
Ensign Abraham Vanarsdalen

PA 6-2-589
York County Militia, 4th Battalion, 1783
Major Simon Vanarsdalen

VanARSDALEN (cont'd)

PA 6-2-510

York County Militia, 4th Battalion, 5th Company
Lieutenant Lewis Vanarsdelin 17 June 1779

PA 6-2-455

A Muster Roll of Capt. Hugh Campbell's Company of the 2nd Battalion of York County, commanded by Col. Robt. McPherson, when lying at Perth Amboy, September 17th, 1776.
Ensign Simon Vanarsdalen

PA 6-2-415

York County Militia, Officers in Service, 1776
Captain Simon Vanarsdalen (McC), December 1776

PA 6-3-1470

York County, Muster Roll of the 6th Company for the Spring 1785,
Capt Andrew Foreman
Ensign Alex'r Vanarsdal
Pvt.? Peter Vanarsdal
Pvt.? Davd. Vanarsdal

PA 2-14-529

Captain Forman's Company--Guarding Convention Prisoners at Camp Security, November and December 1781
Private Abraham Venarsdal 10 Oct 1781
Private Gard. Vanarsdal 10 Oct 1781

HSYC Pg. 79 Straban Township 30 January 1781
Private 1st Class Garret Vanazdal
Private 1st Class Garret Vanazdal, Jur.

HSYC Pg. 80 Straban Township 30 January 1781
Private 5th Class Jno. Vanazdel
Private 5th Class Simon Vanazatel
Private 5th Class Cornelious Vanazdalin

HSYC Page 81 Strabann (sic) Township Jan-Feb 1781
Privates 1st Class Garret Vanasdal
Garret Vanasdal Jur.
Privates 5th Class John Vanarsdalen
Simon Vanarsdalen - sin. (sic)
Cornelus Vanarsdalen
Private 6th Class Simon Vanasdalen, Jur., and
appointed Collector for the 6th Class

HSYC Page 156 Mount Pleasant Township 30 January 1781
Privates First Class Luke Vanarsdelen
Simon Vanarsdelen

VANDERBILT

HSYC Pg. 80, 81 Straban Township 30 January 1781
Pvt. 5th Class David Vanderbelt

HSYC Page 158 Mountjoy Township 30 January 1781
Pvt. 3rd Class James Vanderpelt

HSYC Pg. 160 Mountjoy Township Class List
Pvt. 3rd Class James Vanderbult

David Vanderbilt, Pension File S23985, National Archives and Records Service, Washington, DC (inter alia) June 1776 Flying Camp, and mentions a number of towns in New Jersey, and being sick did not recross with the Army the night before Christmas. Discharged January 1777. Drafted September 1777 for two months. Granted a Pension under Act of 7 June 1832 for \$26.66 per annum.

VanDINE

PA 2-14-502
York County Militia, Sixth Battalion, Fourth Company
Ensign Charles Vantine 5 April 1778

PA 6-2-540
York County Militia, 6th Battalion, Fourth Company
Ensign Charles Vantine 5 April 1778

HSYC Pg. 80-1 Straban Township 30 January 1781
Pvt. 5th Class David Vandine

HSYC Pg. 158-160 Mountjoy Township 30 January 1781
Pvt. 3rd Class Charles Vandine

VanDYKE

PA 6-3-1471
York County Militia, Spring 1785
Muster Roll of the 6th Company, Capt. Andrew Foreman
Pvt. 6th Class John Vandike

PA 6-2-647
Capt. Andrew Patterson's Pay Roll from December 7th to 25th DA.
1781
Private Peter Vandike

HSYC Pg. 79 Berwick Township 30 January 1781
Private 8th Class John Vandike

VanDYKE (cont'd)

HSYC Pg. 155 Mount Pleasant Township 30 January 1781?
Private Peter Vandike first class

VanSOYAC

PA 6-3-1449
York County, Huntingdon Township 28 October 1784
Muster Roll of the Fourth Company in the Ninth Battalion of the
State of Pennsylvania
Enock Vanriock
John Ziegler, Capt.

HSYC Huntingdon Township
Pvt. 7th Class Aaron Vonscoyac

VORESS

HSYC Page 80, 81 Straban Township 30 January 1781
Pvt. 5th Class Abrahm Vorhes

WILLIAMSON

HSYC Page 80, 81 Straban Township 30 January 1781
Pvt. 5th Class George Williams
also surname spelled Williamson

Possible Low Dutch Names:

HSYC Pg. 158 Mountjoy Township 30 January 1781
Pvt. 1st Class Thomas Robison

HSYC Pg. 81 Strabann Class List, Requisitions of Recruits,
30 January 1781
Pvt. 1st Class Jacob Decamps

Chapter XIV

THE DUTCH COMPANY

There are occasional references to a Dutch Company of militia during the American Revolution, but this writer has never seen a roster of its members. "Dutch Company" may have been a nickname and it probably referred to Holland or Low Dutch rather than Pennsylvania Dutch males.

Several York County militia units were commanded by Low Dutch men: Captain Simon Vanarsdalen in 1776, Captain John O'Blains in 1778, and Captain Lewis Vanarsdelin in 1779.

The names of privates in the several classes of militia, as a unit, as set forth on page 30 of the 1984 volume of this work are in error.

EPILOGUE

[Reprinted from the 1983 volume]

Many years ago the Adams County Historical Society was given a letter by the late Isaac Staley. (Unfortunately I do not remember the name of the writer, and hence have been unable to locate in Society Archives, and relate the content from memory.) The writer was a resident of the Conewago Settlement who went to Kentucky. She wrote in her letter to her cousin who remained at Conewago about the memories she had regarding the day of departure. She related how her cousin walked down the road with her to the top of the hill, and there they said their good-bys and farewells and departed. (There is no indication identifying the road or the hill. From the text there seemed to be indications that this was standard departure procedure.) She went on to say that she knew when they parted that day that she would never see her cousin again.

I too have reached the top of the hill in my little study. It is time to say good-by and farewell, and make my departure. However, unlike those Dutchmen of two hundred years ago, I hope it will not be forever.

AW

INDEX

In a work such as this, where there are so many spellings for the same surname, or many names of similar spellings, it is necessary to identify a "control" name (also known as a "name authority") for those same or similar names. In this Index I have indicated the relationship between names with two indicators: "See" and "See also" (the quotation marks will not appear in the Index). The "See" indicator is used to direct the user from a form of the name that might reasonably be sought to the form that has been chosen as the control or name authority. The "See also" indicator is used when the name of one person is listed under more than one surname; it directs the user from one surname to another that is related to it.

Example: For the surname OMERMAN, the Index entry reads: See AMMERMAN, meaning AMMERMAN should be consulted and there are no entries for OMERMAN. -or- For the surname BATHER, the Index entry reads: See also BREEN, meaning there are entries for both BREEN (the control name) and BATHER.

Within the Index,

[1] the "control" names are NOT cross-referenced to the Same or Similar Names,

[2] the Same or Similar Names are cross-referenced to their "Control" name, and

[3] the Same or Similar Names are NOT cross-referenced with each other.

Thus, the following list should be consulted to insure that all names of interest have been found.

<u>Control</u> <u>Names</u>	<u>Same or Similar Names</u>
<u>AMMERMAN</u>	AMERMAN, AUMERMAN, OMERMAN.
<u>BANTA</u>	BANTATO, BANTER.
<u>BARNET</u>	BARNETS, BERNET, BURNET, BURNETT
<u>BICE</u>	BOICE, BONCE, BOYCE, DICE.
<u>BODINE</u>	BEDEN, BEDINE, BODYN.

BREEN BADER, BATHER, BOTER, BOTTER, BRAGAN, BREAN, BREESE, BRIAN, BRIEN, BRIN, BRYAN, BUCHAIR.

BREWER BROUER, BROUWER, BROWER.

BRINKERHOFF BLINKERHOFF, TICKERHOOF, TICKERHUFF, BRINCHERHOFF, BUNKENHOFF, BRINKERHOOF, BRINKERHOOFF, TICENHUFF.

BURCAW BARKLOW, DEGRAW, BERCAW, BERGAW, GERGAW, BURRAW, BROKAS, BERKAA, BARKAS, BREKAA, BRAGAW, BRICA, BROCA, BROKAW, BURCA.

CARMACHIEL CORMICHAEL, CARMICHEL, CARMICLE, KEARMIGAL.

CASSAT CASSATT, CANINE, CAZATT, CERSART, CROSSER, COZZART, KENNINE, KINNINE, COZART, COSART, CORSAT, CRAZART, COSSART, COSSAAT, COSSAART, CORSAART, CRAZART, CASART, CARNINE, CROSATE.

CHAMBERLAIN CHAMBERLAND, CHAMBERLIN.

COMONGER COMMONGER, COMMAGAAR, CAMMAGAAR, COMNIGORE, COMINGORE, COMMONGORE, COMMINGORE, COMMINGER, CUMINGOR, CAMINGOR.

CONOVER COCHENAUER, COVENOVER, COVINOVER, COWNOYEN, COWNOVER, COWINOVER, COWHOVER, COWNOVEN, CONNOVER.

COSHUN CUSHON.

COSINE COZINE, CROZINE, CONNINE, COUSINE, COSYN, COSIEN, COUZINE, CANINE, COSYNE, CONNINE, CROSINE, CANINE, KENNINE, KINNINE, CARNINE.

COVERT KOSVERT, COVART.

DATES DEATS, DETTES.

DEAMORIST DEMORIST, DUMEREE, DERMAREST, DEMAREE, DEMEREE, DEMAREST, DEMOREE, DUMAREE, DEMARIE, DEMAREE, DAMEREE, DIMAREE, DIMOREE.

DEBOUND DEBOND, DEBAUN, DEBAND, DEBAAN, DEBON, DEBAEN.

DEGROFF DEGROF, DEGRAF, DEGRAAF, DEGRAFF, DEGROSS, DEGRAFT.

DORLAND DURLAND, DURLIND, DORAN, DORLING, DORLANT, DARLAND.

DURBORAW DRORBAUGH, DORBERREW, DURBROUGH, DURBORUH, DUBEAU, DORBERREW, DORBORAW.

DUREE DIREE, DURIE, DORIE, DURE.

GRIGGS GREGG.

HOUGHTELIN HOUGHDAIL, HOUGHDELING, HOUGHTAIL, HODELIN, HOHTALIN, HAUGHDELAN, HOOSDALEN, HOUGHTELEN, HOOGHTELIN, HOUGHTELINE, HOUGHTALLIN, HOCHTELIN, HOGTEEL, HOOTELING, HOOGLAND, HADELIN, HOAGLAND, HOCHDAIL, HOUGHDAEL.

HOUTS HOUTZ, HOLS, HONTS.

HULICK HULIC, HULWICK, HULUICK.

JEWEL JUEL.

JOHNSON JANSEN, JOHNSTON, JENSEN.

JURY YEURY, YURY.

KIPP KIP, KITT, CIP, GIP, KEIP, KYPE, KIEP, KEPP.

KITCHEN CITCHIN, KITCHEON, KICHIN, KITCHENN.

KOVERT COVERT.

LATSHELLS LASHELS, LASSHELLS, LASSHELES, LACHEL, LASHELLS, DASHIELLS, LATSHELL, LASHELLE, LASHEL.

LITTLE LITEL, LITTELL.

LOYSTER LEISTER, LOISTER, LOUSTER, LEYSTER, LYSTER.

MIDDEG MIDDAG, MIDDAY.

MONFORT MUNFORT, MONFORD, MENFORE, MINEFORE, MONFOORT, MON FOJR, MONFORE, MINFORD, MENFORD, MANFORT, MUNFORD, MINFORT, MENFORT.

NEVIES NEVAS, NERUIS, NEVIN, NEAVOUS, NEVINS, NEVIOUS.

O BLINS OBLEENES, O'BLENES, O'BLENIS, OBLENES, OBLENIS, O'BLENIS, OBLINS, O BLEANES, BLENIS, O'BLEANIS, O'BLINIS, OBLAMAS, O'BLAINISS, OBLANAS, O'BLENES.

OSBORN OSBORNE, OSBURN.

PARSIL PERSIL, PERSILL, PARSLE, PARACELS, PARCIL, PERCEL, PARCEL, PARSEL, PERSEL, PERSELY, PURSLEY, PARSELI, PARSELS, PARSELL, PERSYL, PARSILL, PERSYLB.

RIPERTON RIPPERDAN, RIPEDAN.

SMOCK SCHROCK, SMOAK, SMOK, SWOCK.

STAGG STAG, STEG, STAFF.

STRIKER STRYKER.

TITSWORTH TITCHWORTH, TIETSOET.

VAAZDEN VAAZIDEN.

VANARSDALEN VANASDOLIN, VANANSDALIN, FINARSDOL, VANARTSDALAL,
VANARSDALLEN, VANASDALL, VANAUSDALE, VANARSDALE,
VANASDAL, VANORSDOL, VANNARSDALL, VANARSDAL, VANASDELAND,
VANDSDAL, VENARSDAL, VANARSDALLE, VANASDALE, VANASDALE,
VANARSDALL, VANORSDAL, VANASTALE, VANARDAN, VANASDAN,
VANORSDALE, VENARSDAL, VANAZDAL, VANAZATEL, VANAZDALIN.

VANDERBELT VANDERBILT, VANDERPELT, VANDERBULT.

VANDINE VANTINE, FINDINE, FINTINE, VANANDE, VANDUYN, VANDUYNE.

VANDYKE FINDYKE, WANDIKE, VANDIKE, VANDYCK.

VANHARLING VANHERLING.

VANSOYAC VANSYSC, VANCCKOOK, VANSOIE, VANSOIC, VANSCHAICH,
VANSOYC, VANSOYOC, VANSOYOC, VONSOCYC, CANRIOCK,
VONSCOYAC.

VANWIRT VANVORT.

VANZANT VANZENT, VANSANT.

VORESS VORES, VORIS, COORHEAS, VOORHESS, VOORHEES, VORIES,
VOREIS, VORHIS, VORHES, VOORHIES.

WESTERVELT VESTERBILT, WINTERBILL, WESTERFIELD.

WILLIAMSON WILLEMS, WILLIAMM, WILLEMSSEN, WILLENSE, WILLIAMS.

<p>Tene, slave child 59</p> <p>-- A --</p> <p>AATEN John 63</p> <p>ABBOTT John 36</p> <p>ACKERMAN 63</p>	<p>Adams County Historical Society v, 24, 25, 30(2), 33, 35, 36, 43, 47, 68, 74, 89, 96, vi, 107, vii</p> <p>AELSDORF 63</p> <p>AENS Willem 61</p> <p>AKERS Vince 66 Vincent 22, 34, 65</p>
---	--

ALLEN
 David 65
 AMERMAN
 See also AMMERMAN
 Hendrick 21
 Hennery 21
 Jenne 21
 AMMERMAN
 21
 Estate 3
 Henry 3, 21, 63
 James 3
 Widow 3
 ANDERSON
 63
 ASTEN
 John 61
 ATEN
 Adrian 66
 Cornelius 66
 John 66(2)
 AUMERMAN
 See AMMERMAN

 -- B --
 BADER
 See also BREEN
 Philip 4
 BAHANEN?
 Henry 59
 BAILEY
 William 25(3), 26, 35, 36(3)
 BANTA
 21, 89
 Abraham 3, 21(2), 33, 46,
 63, 65, 89
 Abraham, Jr. 65
 Abram 21, 69(2), 89
 Albert 3, 21, 22, 63, 65
 Antie 21
 Cornelius 65
 Daneal 65
 David 3, 21, 22, 63
 Genealogy 65
 Hendrick 21(2), 65
 Henry 3, 21(3), 22(2), 30,
 31, 47, 63, 69(2), 73
 Henry, Jr. 65
 Henry, Sr. 89
 Jacob 22, 65
 John 65, 89
 BANTA (cont'd)
 Mariea 21
 Peter 3, 21, 22, 63, 65, 66,
 89
 Peter, Jr. 65
 Rachael 52
 Samuel 3, 21, 22, 33, 61,
 63, 65
 Widow 3
 BANTATO
 See also BANTA
 Hendrick 22
 BANTER
 See BANTA
 BARKAS 25
 See also BURCAW
 BARKLOW
 See BURCAW
 BARNET
 22, 90
 Charles 90(2)
 George 3
 Thomas 3
 BARNETS
 See also BARNET
 Charles 90
 BARNETT
 Jacob 68
 Luke 68
 Robert 68
 BARNOT
 James 68
 Barren Hill 26
 BATHER
 See also BREEN
 Philip 4
 BEATY
 Davd 87
 David 85(3), 93
 David, Esq. 31, 87
 Margery 87(2)
 Mary 87(2)
 BEDAN
 Daniel 63
 BEDEN
 See also BODINE
 BEDEN?
 Danel 23
 BEDINE
 See also BODINE
 Jan 23

BEDN
 Danel 61
 BERCAW
 25
 See also BURCAW
 Abraham 25
 Elenor 25
 George 26, 36, 52
 John 25, 35
 Mary 36
 Peter 26, 52, 55
 BERGAW
 See also BURCAW
 George, Estate 25
 BERGEN
 63
 BERKAA 25
 See also BURCAW
 Berkeley/Shepherdstown
 Settlement 66
 BERNET
 See also BARNET
 Jores 22
 Maries Vantein 22
 BESSEL
 John 64
 BIART
 George 63
 BICE
 22
 Denice 85(2)
 Dennis 3, 22, 85
 Dinice 85
 BISE
 63
 BLENIS
 See also O'BLINS
 Daniel A. 44
 BLINKERHOFF
 See BRINKERHOFF
 BLONK
 63
 BODINE
 23, 90
 Abraham 3, 23, 63
 Cornelius 3, 30
 Isaac 90
 John 4, 23(4), 30, 63, 66,
 90(6), 91(2), 94, 100
 Widow 4, 57
 Widow Lem(m)e 4
 BODYN
 See also BODINE
 Abraham 23
 BOGARD
 63
 BOGART
 Cornelius 65
 Henry 65
 Samuel 65
 BOICE
 22
 See also BICE
 BONCE
 See BICE
 BOONE
 Squire 46
 BORLAND
 Garret 66
 BORNET
 Jores 61
 BOTER
 See also BREEN
 Philip 4
 BOTTER
 See also BREEN
 Philip 4
 BOYCE
 See BICE
 BRAGAN
 See also BREEN
 Philip 4
 BRAGAW
 See BURGAW
 Brandywine
 Battle of 35, 96
 BRANNEN
 Thomas 44
 BREAN
 See also BREEN
 Philip 4
 BREEM
 Jeremiah 63
 Phillip 63
 BREEN
 23
 Antye VANARSDALE 23
 Jeremiah 64
 Philip 4(2), 23(2), 69
 BREESE
 See also BREEN
 Philip 4

BREKAA 25
 See also BURCAW
 BREWER
 23, 91
 Abraham 4, 23, 24, 91(2)
 Daniel 4, 23, 24, 91
 Daniel, Jr. 66
 Jacob 24
 John 4, 23, 66
 Peter 24
 BRIAN
 See also BREEN
 Jeremiah 64
 Philip 4
 BRICA
 See also BURCAW
 Peter 26, 69
 BRIEN
 See also BREEN
 Philip 4
 BRIN
 See also BREEN
 Philip 4(2)
 BRINCHERHOFF
 See also BRINKERHOFF
 Joris Direksen 25
 BRINKENHOFF
 John 91
 BRINKERHOF
 George 66
 Luke 66
 Luker 25
 BRINKERHOFF 24
 24(2), 91
 book 80
 family 21
 Frederick 4
 George 4(3), 24(3), 25(3),
 57, 69(2)
 George G. 50
 George G., Rev. 24(2), 50,
 75
 Gilbert 5, 24, 25, 56
 H. 33
 Henry 5(2), 24, 35, 56, 63,
 69
 Hezekiah 35
 history 75
 Isaac 24
 Jacob 5, 24, 25, 36, 63, 66
 James 5, 21, 38, 69
 BRINKERHOFF (cont'd)
 James, Jr. 5
 John 5, 24(2), 25(2), 63, 69
 Luke 5, 24(2), 63, 69
 Mary J. 22
 Ralph 24(2), 63, 69
 Rhoalef 25, 66
 Roeloff 24
 Roliff 5
 slave cemetery 24
 William 63
 BRINKERHOFT
 Gilbert 66
 BRINKERHOOF
 See also BRINKERHOFF
 George 91
 Gilbert 91
 James 91
 John 91
 BRINKERHOOFF
 See also BRINKERHOFF
 Jacob 91
 Rulliff 91
 BRITEN
 Samuel 66
 BROCA
 See also BURCAW
 Ferdanand 26, 29
 BROKAS 25
 See also BURCAW
 BROKAW
 See also BURCAW
 Ferdinand 63
 George 63
 John 63
 Peter 63
 BROKAW-BRAGAW
 Family 26
 Broke Land
 49
 BROUER
 See also BREWER
 Johannie 23
 Johannis 61
 BROUWER
 See also BREWER
 Abraham 23, 61
 BROWER
 See also BREWER
 Abraham 23, 66
 Daniel 23, 66

BROWN
 Joseph 47
 BRUNNER
 Abraham 63
 BRYAN
 See also BREEN
 Philip 4
 Phillip 4
 BUCHAIR
 See also BREEN
 Philip 4
 Buffalo Cross Roads
 Presbyterian Church 40
 BUIS
 Denys Vanduin 61
 BUNKENHOFF
 See also BRINKERHOFF
 John 91
 BURCA
 See also BURCAW
 Abrm. 92
 George 92
 BURCAW
 25, 92
 Abraham 5, 25, 57
 Cornelius 5
 Daniel, Jr. 5
 Ferdinand 5
 George 5, 57
 George (Sr.) 5
 George, Jr. 5, 25
 James 6
 John 6, 25, 69
 Peter 6, 37
 Peter, Jr. 69
 William 6
 BURNET
 See also BARNET
 George 57, 63
 BURNETT
 See also BARNET
 George 22, 48, 66
 BURRAW
 See also BURCAW
 Peter 25
 BYER
 64
 Jores 61

-- C --

CAMINGOR
 See also COMONGER
 Henry 93
 John 93
 CAMMAGAAR
 See also COMONGER
 Johanes 28
 CAMPBELL
 Hugh 91, 92, 93, 97(2), 100,
 101
 CANINE
 See also CASSAT
 See also COSINE
 Christena 27, 87, 88(3)
 John 30
 Peter 27, 28(2), 30, 69, 82,
 87(2), 88(3)
 Petter 85
 Richard 28
 CARMACHIEL
 26
 Peter 6
 CARMICHEL
 See also CARMACHIEL
 Peter 26
 CARMICLE
 See also CARMACHIEL
 Peter 26, 66
 CARNINE
 See also CASSAT
 Peter 92
 CARSON
 Samuel 33
 CASART
 See also CASSAT
 David 92
 Francis 31
 CASAT
 Frances 85
 CASHMAB (CASHMAN)
 Christean 87
 CASHMAN
 Christean 27, 88(2)
 Christian 27(2), 28, 40, 88
 Christopher 42
 CASSART
 Jacob 80
 CASSAT
 26, 92, 96
 Andrew 6

CASSAT (cont'd)
 David 6, 26, 27, 56, 57, 63
 Francis 6, 56, 63
 Frans 27
 Jacob 6, 27, 57
 John 6
 Peter 6, 27(2), 63
 Samuel 6
 Thomas 6
 Widow 6
 CASSATT
 See also CASSAT
 David 27
 CAZATT
 See CASSAT
 Cemetery
 51
 Brinkerhoff Slave 24
 Low Dutch 73
 Mud Meeting House 22, 49
 Northern 24, 26, 27, 29, 32,
 40, 43(2), 82, 83
 Northern Low Dutch 23, 29,
 31, 37, 38, 44, 48, 49,
 50, 69, 74
 Northern/Osborns Low Dutch
 22
 Osborn's 69, 74
 Pines 37
 Southern 34, 35, 82
 Southern Low Dutch 34, 69
 VANSOYAC 51
 Center Square
 75
 CERSART
 See CASSAT
 CHAMBERLAIN
 28, 93
 Clayton 28
 Clayton/Cleton 7
 Cleton 64
 Jeremiah 59
 Naan 59
 Nevin 59
 Nievan 59
 Ninnion 93
 CHAMBERLAND
 See CHAMBERLAIN
 CHAMBERLIN
 See also CHAMBERLAIN
 Cleton 63
 Chew's House
 96
 Church
 Buffalo Cross Roads
 Presbyterian 40
 church
 building 80
 Church
 Harlingen Reformed Dutch 68
 Church building
 Low Dutch 73
 CIP
 See KIPP
 CITCHIN
 See KITCHEN
 Civil War
 73
 CLARK
 63
 CLINEFELTER
 John 30
 COCHENAUER
 See CONOVER
 COLE
 63
 COLEMAN
 Cecilia C. 75
 family 79
 COLENIS
 John 64
 COMINGORE
 See also COMONGER
 Henry 28
 Henry, Sr. 28
 John 28(2), 93
 COMMAGAAR
 See also COMONGER
 Hendreck 28
 COMMINGER
 See also COMONGER
 Henry 66
 John 66
 COMMINGORE
 See also COMONGER
 Henry 63
 Committee of Observance
 26
 Committee of Observation
 44
 COMONGER
 See COMONGER

COMMONGORE
 See also COMONGER
 Sally 28, 37
 COMNIGORE
 See also COMONGER
 Henry 28
 COMONGER
 28, 93
 Henry 7
 John 7
 Company
 Dutch 105
 Liberty 105
 Congregation
 Lodutch 86
 Low Dutch 75, 82, 85(2), 86
 Congress
 Petition to 26, 28, 29,
 31(2), 32(2), 33(2), 34,
 35, 37, 38(3), 39, 42, 43,
 44, 45, 46(2), 47, 48, 50,
 51, 52(2), 65
 CONINE
 Andrew 27, 66
 Peter 85, 86(3)
 Connecticut
 Litchfield 44
 CONNINE
 See also COSINE
 Derrick 27, 65
 CONNOVER
 See also CONOVER
 John 56
 CONOVER
 29, 94
 Cornelius 7, 29
 family 29(2)
 Gabriel 7
 Garrett 7
 Garrett, Jr. 7
 Jan 29
 John 7
 John, Jr. 7
 Joseph 7
 Pieter 29
 Constitutional Convention
 26
 Continental Congress
 65
 COOK
 James 65
 CORMICHAEL
 See CARMACHIEL
 CORNELIUS
 Ralph 63
 CORNELL
 Benjamin 68
 Jacob 68
 Richard 68
 CORSAART
 Jacob 27
 CORSART
 Francis 69
 CORSAT
 See also CASSAT
 Francis 26
 COSART
 See also CASSAT
 David 92
 Jacob 92(2)
 Peter 69
 COSAT
 Frances 85(2)
 COSHUM
 John 69
 COSHUN
 29, 63
 George 29
 John 7, 29
 Joseph 29, 69
 Mildred 29
 Walter 29
 COSIEN
 See also COSINE
 Peter 30
 COSINE
 29, 94
 Cornelius 7, 30, 63, 75,
 85(4)
 Cornelius, Rev. 24
 Cornelius, Jr. 7
 Cornelius, Rev. 7, 23, 30,
 75(2)
 drafts 75
 Garret 30
 Gerrard 7
 Gerritt 63
 John 7, 30, 63
 Martin 8
 Peter 8, 63, 86
 Rev. 75, 76, 80
 tract/tracts 75, 78
 Widow 8

COSSAART
 See also CASSAT
 David 27
 Jacob 27
 COSSAAT
 See also CASSAT
 David 27
 COSSART
 See also CASSAT
 David 27, 50, 66, 69, 92
 Frances 92
 Francis 27(3), 36, 49, 50,
 66, 75
 Jacob 27, 48, 66, 92
 COSYN
 See also COSINE
 Cornelius 30
 COSYNE
 See also COSINE
 Cornelius 31, 50
 Cornelus 66
 COUSINE
 See also COSINE
 Cornelius 30
 Cornelius, Jr. 31, 66
 Cornelus 94
 Cornelus, Jur. 94
 Elizabeth 30
 John 66
 Markinus 30
 Peter 30(2)
 Williampe 30
 COUZINE
 See also COSINE
 Garret 30
 John 31
 Margaret 30
 COVART
 See also COVERT
 Daniel 31
 Isaac 31, 94
 COVENOVER
 See also CONOVER
 John 94
 COVERT
 31, 94
 See also KOVERT
 Bergun 31, 39, 65
 Daniel 8, 31(2), 63, 94
 Isaac 8, 31, 63
 Jannetie 31
 COVERT (cont'd)
 John 63
 Maria 31
 COVINOVER
 See CONOVER
 COWHOVER
 See also CONOVER
 John 29
 COWINOVER
 See also CONOVER
 Garrit 29, 69
 COWNOVEN
 See also CONOVER
 John 29
 COWNOVER
 See also CONOVER
 Caty 29
 Cornelius 63
 Garret 29(2)
 John 29, 63, 66, 69
 COWNOYEN
 See CONOVER
 COZART
 See also CASSAT
 David 26
 Francis 26, 27, 69
 Marga 65
 Marga, Widow 27
 Peter 27
 Cozart's Dream
 26
 COZINE
 See also COSINE
 Cornelious, Rev. 30
 Cornelius 30(4), 31(2), 94
 Cornelius, Rev. 22, 25, 26,
 29(2), 30(2), 31, 35, 39,
 69(2)
 draft 83(3)
 dwelling 79
 Garrard 31
 Garret 29, 30, 31
 Hannah 30
 John 30(2), 31(2)
 Martin 30(3)
 Mrs. 31
 property 81
 Rev. 31, 39
 tract 79(2)
 COZINS
 John 94

CRAPSTER
Abraham 68
Basil, Prof. 68
Rudolph 68

CRAY
64

CRAZART
See also CASSAT
David 27
Francis 92(2)

CREPSSTER
Abigel 68(2)
Abrahan 68
Rodollif 68
Rolif 68(2)

CREPSTER
Abigel 68
Annate 68
Rolif 68

CRONE
Robert 43

CROSATE
See also CASSAT
David 93

CROSINE
See also COSINE
Cornelious 94

CROSSER
See CASSAT

CROZINE
See COSINE

CROZZART
See CASSAT

CUMINGOR
Jenry 93
Jno 93

CUMINGORE
See COMONGER

CUYSHON
See COSHUN

-- D --

DAME:REE
See also DEAMORIST
David 93, 94

DARLAND
See also DORLAND
Garet 95

DARLING
Catharine 65
John 65

DARLING (cont'd)
Lambert 65

DASHIELLS
See also LATSHELLS
George 40(2)

DATES
31, 63
James 31
William 8

DAVIDSON
William 37

DEAMORIST
94
Albert 8
Cornelius 8
Daniel 8
David 8(2)
Gerrard 8
Luke 8
Samuel 8

DEATS
See DATES

DEBAAN
See also DEBOUND
Abraham 32
Angenitie 32

DEBAEN
See also DEBOUND
Abrahaem 32, 66
Joseph 32
Yoseph 66

DEBAND
See DEBOUND

DEBAUM
Abraham 63
Isaac 63
Joseph 63

DEBAUN
See also DEBOUND
Joseph 32

DEBON
See also DEBOUND
Gertie Duriee 32
Joseph 32

DEBOND
See DEBOUND

DEBOUND
32
Abraham 8, 32
Joseph 8, 32

DECAMPS
Jacob 59, 104

DEGRAAF
 See also DEGROFF
 Maehil 32

DEGRAF
 See also DEGROFF
 Abraham 32
 Maria 35
 Wiellem Swart 32

DEGRAFF
 See also DEGROFF
 Abraham 63
 Michael 33(2), 69, 95
 Michael, Estate 33
 Samuel 95
 William 63, 95

DEGRAFT
 See also DEGROFF
 Mikel 33

DEGRAW
 See BURCAW

DEGROF
 See also DEGROFF
 Elisabet 39

DEGROFF
 32, 95
 Abraham 9, 33(2), 66
 Margaret 9, 56
 Michael 9, 33
 Michael, Est. 9
 Moses 9
 name 67
 Samuel 9
 William 9, 95
 William S. 33, 66

DEGROFT
 Mikel 66

DEGROSS
 See also DEGROFF
 Machael 33

DEMAREE
 See also DEAMORIST
 Albert 63
 Cornelius 32, 63, 66
 David 63, 75, 95(2)
 David, Sen. 32
 Garret 32, 56, 63
 John 32, 65
 Peter 32, 65
 Peter, Jr. 32, 65
 Saml. 95
 Saml., Jr. 65
 Samuel 27, 32(2), 63, 65

DEMAREE (cont'd)
 Samuel, Jr. 32

DEMAREST
 See also DEAMORIST
 J. K., Rev. 31
 Rev. 40, 45, 75, 78(2),
 80(4)
 Rev. J. K. 63
 Samuel 32, 66

DEMARIE
 See also DEAMORIST
 David 56

DEMEREER
 See also DEAMORIST
 Saml. 94
 Samuel 27, 94

DEMOREE
 See also DEAMORIST
 David 32, 57, 69(3)
 Garrett 32
 Gerret 69
 Samuel 47, 69
 Samuel, Exr. 32
 Simon 32, 69

DEMORIST
 32
 See also DEAMORIST

DEMOTT
 Michael 63

DENNIS
 John 63

DERMAREST
 See also DEAMORIST
 Samuel 21

DETTES
 See also DATES
 James 31

DICE
 See BICE

DICKINSON
 John 27

DIEHL
 Jacob 33

DIMAREE
 See also DEAMORIST
 David 95

DIMOREE
 See also DEAMORIST
 David 95
 Garret 95

DIREE
 See DUREE

DITCH
 61
 William 63
 DITMARS
 63
 DOBBIN
 Alexander, Rev. 28, 37, 48
 Rev. 46
 DORAN
 See DORLAND
 Terrak 59
 DORBERREW
 See also DURBORAW
 Isaac 33, 34
 DORBORAW
 See also DURBORAW
 Isaac 56
 Isaac, Jr. 56
 DORIE
 See also DUREE
 Antie Scover 34
 Peter 61
 Peterus 34
 DORLAND
 33, 95
 Garred 95
 Garret 33(5), 63, 69, 95
 Gerret 9
 Lambert 9
 Lebhart(?) 9
 Terrah/Terrak 9
 DORLANT
 See also DORLAND
 Garret 33
 DORLING
 See DORLAND
 DRORBAUGH
 See also DURBORAW
 Jacob 27
 DUBEAU
 See also DURBORAW
 Isaac 34
 DUBOIS
 Dennis 63
 DUMAREE
 See also DEAMORIST
 Garret 42(2)
 DUMEREE
 See DEAMORIST
 DUNN
 Samuel 61, 63, 64
 DUNWOODY
 Elizabeth 48
 William 32
 DURBORAW
 33, 63
 family 29
 Isaac 9, 34, 69
 Isaac, Jr. 34
 Isaac, Sr. 9
 DURBORUH
 See also DURBORAW
 Isaac 34
 DURBROUGH
 See also DURBORAW
 Isaac 34
 DURE
 See also DUREE
 henery 96
 DUREE
 34, 63, 96
 Albert 34
 Daniel 34
 Henry 34
 party 45
 Peter 34
 Samuel 9, 27, 34(5), 69
 Duree's Mill
 34
 DURIE
 See also DUREE
 Albert 34, 65
 Antije 65
 Howard 81
 Samuel 23, 34, 65
 DURIEE
 Gertie 32
 DURLAND
 See DORLAND
 DURLIND
 See DORLAND
 Dutch Company
 105

 -- E --

 EICHIM
 Richard 63
 ERREWYN
 Samuel 63
 ERRWYN
 64

ERVINS
Isaac 59
John 59
Samuel 59

ERWIN
64

EWING
John 59

-- F --

FANDWORT
Charles 19

FERGUESON
Samuel 97

FERGUSON
Sameuel 96, 97
Thomas 90

FINARSDOL
See VANARSDALEN

FINDINE
See VANDINE

FINDYKE
See VANDYKE

FINTINE
See VANDINE

FLEMING
James 39

FLICKINGER
John 43

FONTINE
Charles 63
Thomas 63

FOREMAN
Andrew 94, 95, 99, 100, 101,
102
Peter 45

FORMAN
Capt. 99 (2)
Captain 48, 101

FOSTER
Jacob 39
Free School Law
44

FREER
Jacobus 61, 64

FREET
James 63

FREY
Michael 38

-- G --

GALBREATH
John 34

GEARY
James 25
Genealogical Magazine of New
Jersey 68

GERGAW
See also BURCAW
George 25
Germantown
Battle of 35, 96
Gettysburg
Battle of 22, 41
Borough 35
College 68
National Military Park 22
Star newspaper 31

GIP
See KIPP
GLATFELTER
Charles H., Dr. v, 68
Charles Henry, Dr. vi

GODHART
Henry 46

GRAVIT
Rachael (KIPP) 38
Robert 38

GREGG
See also GRIGGS
William 35, 69

GRIGGS
34
Jacobus 34
William 9, 34, 35, 41

GROSCAST
John 38

GROWER
Abraham 63
John 63

GULICK
Isaac 37

gypsy boy
74

-- H --

HADELIN
See also HOUGHTELIN
William 56

HAGAMEN
 Adriann 61

HALL
 George 66

HALLER
 John 42

HAMER
 Balter 64
 Baltes 61

HAMILTON
 John 25, 36
 tract 36

HARIS
 Daniel 66

Harlingen Reformed Dutch Church
 68

HARRIS
 David 52
 John 65
 Pheasant Farm 30

HAUGHDELAN
 See HOUGHTELIN

HEGEMAN
 Abraham 64
 Adrian 64

HELTIPODST
 Banet 59

HENDRIX
 Roberta (LOYSTER), Mrs. 41

HERRES
 Daneel 61
 Danl. 64

HIELS
 John 66

Historical Society of
 Pennsylvania
 61

Historical Society of York Co.
 (PA)
 89

Hoaf
 40

HOAGLAND
 63
 See also HOUGHTELIN

HOCHDAIL
 See also HOUGHTELIN
 Wilalmis 82, 85, 86(4)
 Wilamis 85(2)

HOCHDAIN
 Wilalmis 86

HOCHTELIN
 See also HOUGHTELIN
 Ann 35
 William 35

HODELIN
 See HOUGHTELIN

HOFF
 61
 Abraham 64

HOGTEEL
 See also HOUGHTELIN
 Hesakea 35
 Meltie 35

HOHTALIN
 See HOUGHTELIN

HOLLINGER
 Valentine 43

HOLS
 See also HOUTS
 Jan 36, 61
 John 64

HONTS
 See also HOUTS
 Christofel 36
 Cristofel 64
 Johanes 36
 John 64

HOCHDAIL
 Wilalmis 87

HOOFF
 Abraham 61

HOOGHTELIN
 See also HOUGHTELIN
 Anne 35
 name 67
 Wilhelmas 87
 Wilhelmus 35
 Wilhelmus, Jr. 80

HOOGHTELLEN
 Willhelmius 35

HOUGLAND
 See also HOUGHTELIN
 Magdalena 43

HOOSDALEN
 See also HOUGHTELIN
 Hezekiah 35

HOOTELING
 See also HOUGHTELIN
 Hezekiah 35

HOPKINS
 G. M. 81

HORNBERGER
 John 46

HORNER
 Robert 34

Hot Water Tax
 58

HOUGHDAEL
 See also HOUGHTELIN
 Helemas 96

HOUGHDAIL
 See HOUGHTELIN

HOUGHDELING
 See HOUGHTELIN

HOUGHTAIL
 See HOUGHTELIN

HOUGHTALIN
 Hezekiah 56

HOUGHTALLIN
 See also HOUGHTELIN
 Hezekiel, Sr. 35

HOUGHTELEN
 See also HOUGHTELIN
 Hezekiah 35

HOUGHTELIN
 35, 96
 Abraham 10, 35, 66, 96
 Hezecikiah 69(2)
 Hezekiah 35(2), 66, 69
 Hezekiah (Sr.) 10
 Hezekiah, Jr. 10
 Wilhelmas 35, 66
 Wilhelmus 37, 45
 William 93, 96(2)
 William, Lt. 35
 William/Helemas 10

HOUGHTELINE
 See also HOUGHTELIN
 Wilhelmas 82, 87

HOUTS
 96
 "his heirs" 10
 Christopher 10, 36(6)
 Cristofel 64
 Estate 10
 Ida 36
 Jacob 10, 36(3)
 John 10, 36(2), 64
 John, Estate 36(2)
 Margaret 40
 Stophel 10
 Widow 10

HOUTZ
 35
 See also HOUTS
 Christopher 35, 36(2)
 Ida 47
 Jacob 35, 36
 John 36(2), 96
 John, Estate 36
 Mary 36

HULIC
 See also HULICK
 Isaac 28, 37

HULICK
 36
 Bernard 69
 Dernank? 45
 Dernard? 37
 Infant Isaac 37
 Isaac 10, 37(3), 56, 64
 Jacob 36
 Mary 37(2)
 Nicholas 10
 Peter 10, 37(3), 45, 69
 Peter, Est. 37
 Tinnis 10
 Wendel 69
 Windel/Winnel 10

HULUICK
 See also HULICK
 Wendel 56

HULWICK
 See also HULICK
 Wendel 37, 69

-- I --

Improvement Fund
 73, 96

Improvement Fund Report
 49

Indian Springs
 27

IRVIN
 Andrew 27
 Andrew, Esq. 27

IXKES
 Peter 45

-- J --

JACOBSE
 Epke 22

JANSEN
 See JOHNSON
 Abraham 37
 Andreas 37
 Thomas 37

JENSEN
 96
 See JOHNSON

JEWEL
 37
 Cornelius 10, 37, 63
 Laurence/Lawrence 11
 Widow 11
 William 11, 37(2), 63, 66

JOHNSON
 37, 96
 Abraham 11, 38(2), 63, 66
 Andrew 11, 37, 38(5), 56,
 63, 66
 James 11
 name 67
 Thomas 11, 37(2), 38(4), 45,
 49, 63
 Thos 38
 Thos. 66
 William 11
 Johnson's Delight
 38

JOHNSTON
 See also JOHNSON
 Andrew 42, 97
 Ebrim 96
 James 96
 Thomas 97
 Wm. 96

JUEL
 See JEWEL

JUREY
 Bemredekter 61

JURY
 64

-- K --

KEARMIGAL
 See also CARMACHIEL
 Peter 63

KEIP
 See KIPP

KENNINE
 See CASSAT

Kentucky
 34, 107
 Harrodsburg 22, 23, 28, 32,
 41, 46(2), 48, 49
 Inhabitants of 65
 Jenry Co. 46
 land 23, 25, 26, 28, 29,
 31(2), 32(2), 33(2),
 34(2), 35, 37, 38(3), 39,
 42, 43, 44, 45, 46(2),
 47, 48, 50, 51, 52(2)
 Mercer Co. 22(2), 23, 24,
 26, 28(2), 30, 31(3),
 32(2), 33, 41, 43, 45(2),
 46(3), 48, 49, 51(2), 52
 Mud Meeting House Cemetery
 49
 Pioneers 65
 settlement 34, 67
 Shelby Co. 46, 52
 state 55
 Washington Co. 36
 White Oak Springs 45
 Kentucky Settlement
 22

KEPP
 See also KIPP
 Barent 38

KICHIN
 See also KITCHEN
 Derrick 61

KIEP
 See also KIPP
 Jan 38

KING
 Hugh 24
 William 30

KINGSLAND
 Jan 61

KINNINE
 See CASSAT

KIP
 See also KIPP
 John 38, 56, 66, 97

KIPP
 38, 97
 Abraham 38
 Barnabas 11, 38
 Barnett 11
 Barney 38, 66
 Bernard 64
 Catharine 38

KIPP (cont'd)
 Hannah 38
 Henry 11, 38
 Isaac 38
 Jacob 11
 John 11, 38(3), 64, 69
 Martha 38
 Nicholas 11
 Rachael 38
 William 11

KITCHEN
 38
 69
 Joseph 11, 55, 69
 Richard 11, 27, 38, 39, 41,
 48, 55, 69

KITCHENN
 See also KITCHEN
 Richard 64

KITCHEON
 See also KITCHEN
 Joseph 38, 39

KITT
 See KIPP

KLEIN
 Henry 39

KLINE
 Henry 63

KLOPPER
 Cornelius 61, 63

KLYN
 Hendrick 61

KNEFF
 John 64

KNEGHT
 John 66
 John Conrad 66

KOINRAD
 Johannes 61

KONRAT
 John 64

KOSVERT
 See COVERT

KOVER
 Jacob 12

KOVERT
 39
 Daniel 12
 Isaac 12

KRASZ
 64

KREPSTER
 Roulof 68

KROESEN
 Derick 65

KYPE
 See KIPP

-- L --

LAGRANGE
 64

Lamballs
 25

LARIMER
 See LARMOUR

LARMOUR
 John 60(2)
 John, Jr. 60
 John, Sr. 60
 Robert 60
 Thomas 60
 Thomas, Jr. 60
 William 60

LAROMER
 64

LASHEL
 79
 See also LATSHELLS
 George 80

LASHELL
 George 78, 80
 George, Tavern 79
 Mr. 80
 Tavern 79

LASHELLE
 See also LATSHELLS
 Margaret 40

LASHELLS
 See also LATSHELLS
 Esther, Estate 40
 George 24, 36, 39, 40(2),
 50(2), 64, 75, 81, 83
 George, Esq. 49
 Margaret (HOUTS) 40
 Ralph 40(2)

LASHELS
 See also LATSHELLS
 George 40, 57, 86

LASSHELES
 See LATSHELLS

LASSHELS
 See LATSHELLS

LATCHEL
 See LATSHELLS

LATSHELL
 See also LATSHELLS
 barn 80
 building 80
 Mr. 80
 Ralph 40, 69
 slaves 83

LATSHELLS
 39, 81
 George 13
 James 13

LEISTER
 See LOYSTER

Lesleigh
 32

Lewisburg
 PA 40

LEYSTER
 See also LOYSTER
 Peter 41

Lincoln Highway
 79

LITEL
 See also LITTLE
 Elisabet (DEGROF) 39
 Henneri 39(2)

LITTELL
 See also LITTLE
 Henry 64

LITTLE
 39, 97
 Adam 12
 Andrew 12, 39
 Casper 39
 Casper/Jasper 12
 David 12(2), 34, 39, 97(2)
 George 12
 Henry 12(2), 34, 39(2), 54,
 56, 69, 97(2)
 Henry, Jr. 12
 Henry, Senr. 97(2)
 Henry, Sr. 12, 39
 Jacob 12, 97(2)
 John 12, 39
 John, Jr. 13
 John, Sr. 13
 Ludvicil 39
 Michael 13
 Widow 13

LOCK
 Samuel 65

LOISTER
 See LOYSTER

Loss and Gain
 21, 22

LOTT
 40
 Cornelius 13, 35, 40, 41(2),
 50, 64, 69(2)
 family 21
 John K. vii
 William H. 35

LOUSTER
 See LOYSTER

Low Dutch
 families 82

Low Dutch Cemeteries
 Improvement Fund
 96

Low Dutch Congregation
 82, 85

Low Dutch Meeting House
 75

LOWE
 Corn. D. 66
 Gilbert 66

LOYSTER
 41
 David 41
 family 41
 Isaac 13
 Jacob 41
 Peter 27, 41(2), 69
 Peter, Jr. 13
 Peter, Sr. 13
 Roberta 41

LUYSTER
 Peter 64

LYSTER
 See also LOYSTER
 Joh 41
 Peter 41

-- M --

MANFORT
 See also MONFORT
 Frances 98
 Peter 98(2)

Manor of Maske
 69
 MARK
 Nicholas 64
 MARSHALL
 John 34
 Maryland
 Frederick Co. 68
 MASTE
 Peter 64
 Petreus? 61
 MASTEN
 Peter 64
 McCLEAN
 Archd. 31
 Archibald 30
 McCONOUGHY
 D., Esq. 96
 McDANNEL(L)
 George 83
 McDANNELL
 James 83
 McKILLIP
 Archibald 38
 Catharine (KIPP) 38
 McMILLAN
 D(avid) 74
 McPHERSON
 Robt. 101
 MENFORD
 See MONFORT
 MENFORE
 See MONFORT
 MENFORT
 See MONFORT
 MEYER
 Nicholas 43
 Michigan
 University of 21
 MIDDAG
 See also MIDDEG
 Ephraim? 61
 MIDDAY
 See also MIDDEG
 Ephraim 64
 MIDDEG
 41
 Dirk 41
 Ephraim? 41
 John 13
 MILLER
 C. 79
 MILLER (cont'd)
 Catharine 75(2)
 family 79, 82
 John 39
 John H. 79
 N. 79
 Samuel 21
 MINEFORE
 See MONFORT
 MINFORD
 See also MONFORT
 Lorance 97
 Lorans 97
 Peter 97
 MINFORT
 See also MONFORT
 Jno. 98
 Laurs. 98
 Misery, Mount
 21
 MON FOUR
 See also MONFORT
 Aaron 42, 65
 MONFOORT
 See also MONFORT
 Francis 42, 66
 Jacobus 42, 66
 John 42, 66
 John, Jr. 42, 66
 Peter 66
 Peter, Sr. 42, 66
 MONFORD
 See MONFORT
 MONFORE
 See also MONFORT
 James 42
 MONFORT 42
 97
 Femmetie 43
 Francis 13, 38, 42(3), 64,
 69, 97
 Isaac 43
 Jacob 64
 Jacobus 42, 43
 James 13, 42(2)
 Jan 43(2)
 John 13, 21, 42(7), 43(4),
 50, 57, 64, 69(2), 98
 John, Est. 42
 ladies 73
 Laruerens 43

MONFORT (cont'd)

Laurence 13, 42(2), 43, 98
Lawrence 42(2), 57, 64, 66,
97
name 67
Peter 14(2), 42(3), 43(2),
56, 69
Sara 43

MONTIETH

John 21, 22

MOOR

David 34

MORTON

farm 81

MOSS

Thomas 26

Mount Misery

21

Mud Meeting House Cemetery

22

Muddy Creek 34

MUNFORD

See also MONFORT

James 98

MUNFORT

See also MONFORT

Peter 98

MYERS

64

MYLERS

64

-- N --

NEAVOUS

See also NEVIES

Martin 43, 66

NERUIS

See also NEVIES

Martinus 43

NEVAS

See NEVIES

NEVIES 43

Martin 14

Martin, Est. 14

Widow 14

NEVIN

See also NEVIES

Martin 43

NEVINS

See also NEVIES

Jeremiah 43

NEVIOUS

See also NEVIES

Martin 64

New Chester College

44

New Jersey

37, 45, 81, 102

Bergen Co. 32

Genealogical Magazine of 68

Mamouth Co. 51

Pomona 81

Somerset Co. 68

Trenton 96

Woodcliff Lake 81

New York

Casenovia 41

Caugah Co. 29

state 31, 37, 41, 45, 50, 55

New York state

23, 24

NEWTON

revision 79

NIEMAN

Philip 59

Nob

40

Northern Cemetery

24, 26, 27, 29, 32, 40,
43(2), 82, 83

Northern Low Dutch Cemetery

23, 29, 31, 37, 38, 44, 48,
49, 50, 69, 74

Northern/Osborns Low Dutch
Cemetery

22

-- O --

O BLEANES

See also O'BLINS

John 44, 66, 98

O'BLAINISS

See also O'BLINS

John 98(2)

O'BLAINS

John 105

O'BLEANIS

See also O'BLINS

Daniel 57

John 57

O'BLEINS
 Barbara 43
 Daniel 44

O'BLINES
 See also O'BLINS
 Daniel 43
 John 98, 99

O'BLINIS
 See also O'BLINS
 Daniel 44
 John 44, 69
 Mary 44

O'BLINIS
 See also O'BLINS
 John 64

O'BLINS
 43, 98
 Alexander 14
 Daniel 44, 69
 Daniel, Jr. 14
 David 69
 John 14

OBLAMAS
 See also O'BLINS
 John 98

OBLANAS
 See also O'BLINS
 John 98, 99

OBLEANES
 John 99

OBLEENEES
 See also O'BLINS
 John 43

OBLINES
 See also O'BLINS
 John 44

OBLINIS
 See also O'BLINS
 Jan 44

OBLINS
 See also O'BLINS
 John 44

Observance
 Committee of 22

OMERMAN
 See AMMERMAN

OPPEROB
 Jacob 36

ORBINSON
 Thomas (Capt.) 59
 Widow 59

OSBORN
 44
 Catharine 44
 Griffith 44
 Joseph 44
 Margaret 44
 Russell 31, 44, 73(2)
 Russell Samuel 21
 Samuel 14, 44(2), 57
 Samuel Russell 22
 Sarah 44
 William 14

Osborn's Cemetery
 69, 74

OSBORNE
 See OSBORN

OSBURN
 See also OSBURN
 Overseer of the Poor
 28, 42(2), 48, 52

OWENS
 Wilem 61
 William 64

-- P --

PARACELS
 See PARSIL

PARCEL
 See also PARSIL
 Richard 45

PARCIL
 45
 See also PARSIL
 Peter 69

PARSEL
 See also PARSIL
 John 21, 45
 Peter 45
 Richard 45(2), 99
 Richd. 99

PARSELI
 See also PARSIL
 Bregon 61

PARSELL
 See also PARSIL
 Isaac 45, 64
 John 99
 Rich'd 99(2)
 Richard 64, 99

PARSELS
See also PARSIL
Roelof 61

PARSIL
99
Isaac 14
John 14
Peter 14
Richard, Jr. 14
Richard, Sr. 14
Rudolph 14

PARSILL
See also PARSIL
Peter 99

PARSILS
Richard 69

PARSLE
See PARSIL

PATTERSON
Andrew 94, 95, 96, 102
Andw. 94
Thomas 49

PAXTON
Joseph 43
Pennsylvania
Archives 89

PERCEL
See also PARSIL
Richard, Sr. 45

PERSEL
See also PARSIL
Isaac 99
Peter 45, 66, 99
Richard, Junr. 99
Rudolf 99

PERSELY
See also PARSIL
Richer 45, 66

PERSIL
See PARSIL

PERSILL
See also PARSIL
Richard 99

PERSYL
See also PARSIL
John 66

PERSYLB
See also PARSIL
Richard 99(2)

PESSEL
Drick 61

PETERSON
45

Andrew 15
Garet 15
Garnet 15
Garret 64
Gebrant 45, 61
James 15
John 15(2)
Peter 45(2), 48, 61, 64
Robert 15
Thomas 15

Petition to Congress
26, 28, 29, 31(2), 32(2),
33(2), 34, 35, 37, 38(3),
39, 42, 43, 44, 45, 46(2),
47, 48, 50, 51, 52(2), 65

PETTIT
James 59
James, Jr. 59

PHARIS
Joseph 64
Pheasant Farm
HARRIS and STIPE 30

PHORES
Joseph 61
Pines Cemetery
37

PINNON
Morris 26

PITMAN
H. Minot 26
Pleasant Plain
22, 31

PLOYSAJ
John J., Jr., Col. 26

Poor
Overseer of the 22, 25, 28,
42(2), 48, 52

Poor Chest
73

POTTER
David 42, 43

PRBACOW
Jacob 66
Presbyterian Church
Buffalo Cross Roads 40

PURSLEY
See also PARSIL
John 45
Samuel 45

-- R --

REEMSEN
64
Revolutionary War
35, 41, 44, 46, 48, 49, 89,
105
RINGLAND
45, 100
John 15(2), 37, 45, 46, 64,
100(2)
Mary 45
RIPEDAN
See also RIPERTON
Frederick 45
RIPERTON
45
Frederick 15
RIPPERDAN
See also RIPERTON
Frederick 45
ROBINSON
Isaac 38, 56, 59(2)
William 59
ROBISON
Thomas 59, 104
RUNE
Benedecker 61
Benedict 64
RYKER
John 65

-- S --

SADLER
Timothy 27
Timothy, Mr. and Mrs. 88
SANDOE
Mildred (COSHUN) 29
SCAMP
Joost 61
SCHAMP
Henry 61
Joseph 64
Joste 23
SCHRACK
John 60
SCHROCK
See SMOCK
SCOTT
William 49

SCOVER
Antie 34
SEABOURN
David 65
George 65
Jacob 65
Peter 65
William 65
SEBRING
George 64
SEBURN
Johanna 65
SELL
Jacob 26
Sentinel
newspaper 32
SERPEING
Samuel 61
Settlement
Low Dutch 75
SHELEI
Jacob 34
Sheriff, Adams Co.
first 40
SHETRON
Jacob 33
SHIVELEY
Henry 65
SHOC
Andrew 65
Mattis 65, 66
SHULL
Darous 43
SICKELS
64
SLAGLE
Henry 45
Heny 88
John 88
Mary 44
Michl. 88
SLEGEL
64
Maria 44
SLOOT
Benjamin 66
SLOT
Benjamin 64
Binjamin 61
Small-Wagner
79

SMITH
 Hannah (KIPP) 38
 Jacob 38

SMOAK
 See SMOCK

SMOCK
 46, 100
 Barnabas 69
 Barney 15, 46(3), 50, 66,
 100
 Barrent 46
 Bernard 64, 100
 Henry Godhart 46
 Jacob 15, 46(4), 64, 66, 100
 Jan 46
 John 15(2), 46(7), 47, 64,
 66, 69, 100
 John, Jr. 46
 Mathias 46
 Mathias, Jr. 15
 Mathias, Sr. 15
 Maties 46, 66
 Tice 15

SMOK
 See SMOCK

SNEDEKER
 Christian 61, 64

SNYDER
 64
 property 30
 Southern Cemetery
 34, 35, 82
 Southern Low Dutch Cemetery
 34, 69

SPADER
 Begun 66

SPEEDER
 64

SPONSELLER
 farm 81

SPRINGER
 John 29(2)

STAFF
 See also STAGG
 James 66

STAG
 See also STAGG
 Daniel 64
 James 64

STAGG
 46
 Daniel 16

STAGG (cont'd)
 James 16, 46(3), 64

STALEY
 Isaac 107

STARRY
 George 37

STARY
 George 56

STEG
 See also STAGG
 Daniel 46
 James 46

STIPE
 Larry 28
 Pheasant Farm 30

STORRICK
 Adam 21
 Mary J. (BRINKERHOFF) 22
 William C. 21, 22

STRICKER
 Henry 64

STRIKER
 47, 100
 Abraham 16
 Hendrick 61
 Henery 100
 Henry 47(3)
 Petrus 47

STRYKER
 See also STRIKER
 Henry 66

SWOCK
 See also SMOCK
 John 48

-- T --

Tavern
 George Lashell's 79
 keeper 44
 Tavern Keeper, York Co.
 first 40

TEEMONTH
 64

TEMPION
 (John) 34
 John 33

TERHUNE
 64

TERPENNING
 Samuel 64

THOMPSON
 James 96, 97(2)
 TICENHUFF
 See also BRINKERHOFF
 Frederick 91
 TICKERHOOF
 See BRINKERHOFF
 TICKERHUFF
 See BRINKERHOFF
 TIETSOET
 See also TITSWORTH
 Isaac 47
 Mark 47
 TITCHWORTH
 See also TITSWORTH
 Isaac 16
 Mark 16
 TITSWORTH
 16, 47
 Isaac 64
 Mark 64
 Morick?? 56
 TRUEB
 Cornelus 66
 Laurens 66
 Trust Fund
 73
 TUCKER
 property 30
 Turkey Range
 42
 Turnpike
 York-Gettysburg 40, 79
 TURPENNENGH
 Samuel 61

 -- V --

 VAAZDEN
 Gennet 16
 VAAZIDEN
 47
 See VAAZDEN
 Valley Forge
 35, 96
 VAN ARSDALE
 Cornelius A. 48
 Cornelous O. 48
 VAN ARSDALL
 Peter 48
 VANAERSDALLEN
 James 48

VANANDE
 See VANDINE
 VANANSDALIN
 See VANARSDALEN
 VANARDAN
 See also VANARSDALEN
 Gerard 57
 VANARSDAL
 See also VANARSDALEN
 Alex'r 101
 Cornelius 48
 Davd. 101
 Gard. 48
 John 66
 Lucas 66
 Luke 47
 Peter 101
 Simon 47, 48(3), 66
 VANARSDALE
 See also VANARSDALEN
 Abraham 64
 Antye 23
 Cornelius 47, 69(2)
 Garret 64
 Isaac 64
 John 64
 Luke 64
 Simon 48, 64
 VANARSDALEN
 47, 100
 Abraham 16, 100
 Cornelius 16, 21(2)
 Cornelus 101
 David 16
 Ellinor, Widow 16
 Garret/Garet 16, 48
 Garret, Jr. 16
 Garret, Sr. 16
 Garrett 36
 Garrit 48, 65
 Isaac 16, 47, 69
 Jan 61
 John 17, 101
 Luke 17
 Mary 17
 Peter 17
 Simon 23, 100, 101(3), 105
 Simon (Jr.) 17
 Simon (Sr.) 17
 Simon, Mjr 17
 Widow 17
 William 17

VANARSDALL
 See also VANARSDALEN
 Charles 48
 James 48
 Lucas 48
 VANARSDALLE
 See also VANARSDALEN
 Cornelius 48
 VANARSDALLEN
 See also VANARSDALEN
 Abraham 69
 Simon 30
 VANARSDELEN
 Luke 101
 Simon 101
 VANARSDELIN
 Lewis 101, 105
 VANARSDOL
 Lucas 32
 VANARTSDALAL
 See also VANARSDALEN
 Yannetie 21
 VANASDAL
 See also VANARSDALEN
 Garret 101
 Garret, Jur. 101
 Isaac 47, 69
 Luke 47
 VANASDALE
 See also VANARSDALEN
 John 48, 65
 VANASDALEN
 Simon, Jur. 101
 VANASDALL
 See also VANARSDALEN
 Abraham 45
 Joseph 48
 VANASDAN
 See also VANARSDALEN
 Isaac 57
 VANASDELAND
 See also VANARSDALEN
 John 47
 Simon 47
 Simon the Elder 47
 VANASDOLIN
 See VANARSDALEN
 VANASTALE
 See also VANARSDALEN
 Peder 55
 VANAUSDALE
 See also VANARSDALEN
 Anney 46, 48
 VANAZATEL
 See VANARSDALEN
 VANAZDAL
 See also VANARSDALEN
 Garret 101
 Garret, Jur. 101
 VANAZDALIN
 See also VANARSDALEN
 VANAZDEL
 Cornelious 101
 Jno. 101
 Simon 101
 VANCCOOK
 See VANSOYAC
 VANCE
 Orban 60
 VANCLEAVE
 William 65
 VANCLEVE
 John 65
 VANDERBELT
 49
 Andrew 17
 David 17, 102
 Jacobus 61
 James 17
 VANDERBILT
 64, 102
 See also VANDERBELT
 David 49(2), 57, 102
 James 66
 Maria 28
 name 49
 William 38, 49
 VANDERBULT
 See also VANDERBELT
 James 102
 VANDERPELT
 See also VANDERBELT
 James 102
 VANDERVEER
 Hendrick 61
 VANDEVEER
 Henry 64
 VANDIKE
 See also VANDYKE
 Henry 50
 John 102(2)
 Peter 50, 102, 103

VANDINE
 49, 102
 Charles 17, 102
 Cornelius 17
 David 17, 42, 49(2), 52, 58,
 75, 102
 Dennis 64
 Dines/Dimace/Dannace 18
 Jacob 18
 James/Javish 18
 Mathias 18
 Roloff 69
 Thomas 18, 58
 Tice 18
 William 18
 VANDSDAL
 See also VANARSDALEN
 Garret 47
 VANDUYN
 See also VANDINE
 David, Est. 49(2)
 David, Estate 28
 Ralph 50
 Susannah 50
 VANDUYNE
 See also VANDINE
 David 49, 69(2)
 VANDY
 Johannis 61
 VANDYCK
 See also VANDYKE
 Peter 50
 VANDYKE
 50, 102
 Charles 18
 Henry 18, 27, 35, 50, 69
 John 18, 64
 Peter 18, 40, 50, 64, 66,
 69(2)
 VANDYNE
 David 79
 dwelling 79
 residence 79
 VANHARLING 24
 50
 Doctor 18
 Dr. 50
 Peter 18
 Peter S. 50
 Peter Striker 24
 Peter Striker, MD 50, 75
 VANHARLINGEN
 64
 VANHERLING
 See VANHARLING
 VANHORN
 Nicholas 64
 VANHUYS
 Cornelius 64
 VANKLEEF
 Isaac 64
 Isac 61
 VANNARSDALL
 See also VANARSDALEN
 Cornelius 49
 VANNEST
 64
 VANNEYS
 64
 VANORSDAL
 48
 See also VANARSDALEN
 VANORSDALE
 See also VANARSDALEN
 Wm. 74
 VANORSDOL
 See also VANARSDALEN
 Christopher 49
 Cornelius A. 49
 Cornelius O. 49
 VANOSDOL
 Simon 65
 VANPELT
 64
 Tunes 65
 VANRIOCK
 See also VANSOYAC
 Enock 103
 VANRIPER
 64
 VANSANT
 See also VANZANT
 Bernardus 51
 Johannis 51
 Madelena 51
 Peter 64
 VANSCHAICH
 See also VANSOYAC
 Cornelius Aertsen 51
 VANSCHIHAWK
 64

VANSCOYOC
 See also VANSOYAC
 Melwood W. 51

VANSERSDALLEN
 James 45

VANSOIC
 See VANSOYAC

VANSOYAC
 51, 103
 Aaron 18
 cemetery 51
 Enoch 18
 family 51
 land 51
 Moses 18
 Stephen 18

VANSOYC
 See also VANSOYAC
 Enoch 51
 Moses 51

VANSOYOC
 See also VANSOYAC
 Aaron 51, 69
 Enoch 69

VANSYSC
 See VANSOYAC

VANTICK
 John 55

VANTIEN
 Serrel 61

VANTINE
 See also VANDINE
 Charles 23, 50(2), 64,
 102(2)
 Charls 50
 Chars 66
 Jaquish 50, 66
 Roolof 49
 Thomas 50, 64, 66

VANVOOST
 64

VANVORT
 See VANWIRT

VANWIRT
 Charles 19

VANZANT
 51
 Bercidus/Barnabus 19
 Peter 19

VANZENT
 See VANZANT

VENARSDAL
 See also VANARSDALEN
 Abraham 48, 100, 101
 Gar'd 100
 Gard. 101

VENDVORT
 Charles 19

VESTERBILT
 See WESTERVELT

Virginia
 Berkly Co. 34

VONASDAL
 Simon 82, 85, 86(2)

VONSCOYAC
 See also VANSOYAC
 Aaron 103

VONSOCYC
 See also VANSOYAC
 Moses 55

VOORHEAS
 See also VORESS
 Mary 48

VOORHEES
 51
 See also VORESS
 Aaron 64
 Cornelius 61
 Garret 64
 Roelof 61

VOORHESS
 See also VORESS
 Cornelius 49

VOORHIES
 See also VORESS
 Isaac 51
 Jacob 51
 Peter 51

VOREIS
 See also VORESS
 Francis 65
 James 65
 John 51, 65
 Sophia 65

VORES
 See VORESS

VORESS
 51, 103
 Abraham 19
 Abram 51
 Cornelius 51
 Garrett 19
 Gerret 51

VORESS (cont'd)
 Henry 19
 Hugh 19
 Jacob 19, 51
 Peter 19
 Peterus 51
 Roelof 51
 VORHES
 See also VORESS
 Abraham 103
 Cornelius 51, 66
 Luke 65
 VORHIS
 See also VORESS
 Albert 51, 65
 John, Jr. 51, 65
 Rulef 51, 66
 VORIES
 See also VORESS
 Cornelius 65
 Jacob 51
 John 51
 VORIS
 See also VORESS
 Garret 51

 -- W --

 Walnut Bottom
 42
 WANDIKE
 See VANDYKE
 WATSON
 William 59
 WEANER
 David 74
 WEEFORD
 __ben. 64
 Even 61
 West Virginia
 settlement 67
 WESTERFIELD
 See also WESTERVELT
 Isaac 52
 James 52
 Mary 65
 Westerfield's Station
 Shelby Co., KY 52
 WESTERVELT
 51
 Abraham 19, 51, 64

 WESTERVELT (cont'd)
 Jacob 61, 64
 Jacob(us) 51
 James 19, 52, 65
 Jan 51
 John 64
 Samuel 65
 White Oak Springs
 34, 45
 WICHOF
 64
 WICKOFF
 Peter 65
 WILL
 Martin 100
 WILLEMS
 See also WILLIAMSON
 David 52
 WILLEMSE
 Daniel 52
 WILLEMSEN
 See also WILLIAMSON
 Teodores 52
 WILLENSE
 See also WILLIAMSON
 WILLIAMM
 See also WILLIAMSON
 Jores 52
 WILLIAMS
 See also WILLIAMSON
 George 103
 WILLIAMSON
 52, 103
 David 19, 52, 64
 Frederick 64
 George 19, 25, 28, 31, 43,
 49(2), 50, 52(3), 58, 64,
 66, 85(3), 103
 James 19, 52
 Peter 19, 52(2)
 Rachael (BANTA) 52
 Theodore 52
 William 64
 WILSON
 James 38
 Oren 83
 WINTERBILL
 See WESTERVELT
 WOLF
 William 43
 WYERMAN
 Henry 44

-- Y --

Yesteryears Quarterly

41

YEURY

See also JURY

Benedict 64

YOUNG

Henry James 89

YURY

See also JURY

Benedick 65

Henery 65

-- Z --

ZIEGLER

John **103**